



## Geography

According to the United States Census Bureau, the borough has a total area of 1.4 square miles (3.6 km<sup>2</sup>), of which 0.73% is water.

Wind Gap is located 19 miles (31 km) north of Bethlehem in the Lehigh Valley and 50 miles (80 km) southeast of Scranton, in the Wyoming Valley or the Scranton/Wilkes-Barre metropolitan area.

Wind Gap's elevation is 755 feet (230 m) above sea level.



Northampton County, PA



Wind Gap Borough

<b>Area</b>	1.4 sq mi (3.6 km <sup>2</sup> )
<b>Land</b>	1.4 sq mi (4 km <sup>2</sup> )
<b>Water</b>	0.01 sq mi (0 km <sup>2</sup> ), 0.71%
<b>Population</b>	2,720 (2010)

## Demographics

As of the census<sup>[5]</sup> of 2000, there were 2,812 people, 1,221 households, and 765 families residing in the borough. The population density was 2,061.8 people per square mile (798.3/km<sup>2</sup>). There were 1,294 housing units at an average density of 948.8 per square mile (367.4/km<sup>2</sup>). The racial makeup of the borough was 97.62% White, 0.46% African American, 0.04% Native American, 0.68% Asian, 0.53% from other races, and 0.68% from two or more races. Hispanic or Latino of any race were 1.60% of the population.

There were 1,221 households, out of which 26.6% had children under the age of 18 living with them, 49.4% were married couples living together, 10.2% had a female householder with no husband present, and 37.3% were non-families. 30.9% of all households were made up of individuals, and 13.4% had someone living alone who was 65 years of age or older. The average household size was 2.25 and the average family size was 2.84.

In the borough the population was spread out, with 20.8% under the age of 18, 7.5% from 18 to 24, 29.6% from 25 to 44, 22.8% from 45 to 64, and 19.2% who were 65 years of age or older. The median age was 39 years. For every 100 females there were 88.6 males. For every 100 females age 18 and over, there were 84.6 males.

The median income for a household in the borough was \$35,030, and the median income for a family was \$46,681. Males had a median income of \$36,735 versus \$22,700 for females. The per capita income for the borough was \$21,239. About 7.2% of families and 11.9% of the population were below the poverty line, including 20.3% of those under age 18 and 9.8% of those age 65 or over.

**Table DP-1 - Profile of General Population and Housing Characteristics: 2010**

**Geographic area:**

**Wind Gap borough, Northampton County**

Subject	Number	Percent	Subject	Number	Percent
<b>Total population</b>	<b>2,720</b>	<b>100.0%</b>	<b>HISPANIC OR LATINO</b>		
<b>SEX AND AGE</b>			<b>Total population</b>	<b>2,720</b>	<b>100.0%</b>
Male	1,312	48.2%	Hispanic or Latino (of any race)	87	3.2%
Female	1,408	51.8%	Mexican	13	0.5%
			Puerto Rican	43	1.6%
Under 5 years	145	5.3%	Cuban	4	0.1%
5 to 9 years	151	5.6%	Other Hispanic or Latino [5]	27	1.0%
10 to 14 years	150	5.5%	Not Hispanic or Latino	2,633	96.8%
15 to 19 years	147	5.4%	<b>RELATIONSHIP</b>		
20 to 24 years	156	5.7%	<b>Total population</b>	<b>2,720</b>	<b>100.0%</b>
25 to 29 years	202	7.4%	In households	2,720	100.0%
30 to 34 years	160	5.9%	Householder	1,230	45.2%
35 to 39 years	152	5.6%	Spouse [6]	522	19.2%
40 to 44 years	171	6.3%	Child	680	25.0%
45 to 49 years	214	7.9%	Own child under 18 years	478	17.6%
50 to 54 years	200	7.4%	Other relatives	131	4.8%
55 to 59 years	181	6.7%	Under 18 years	41	1.5%
60 to 64 years	177	6.5%	65 years and over	27	1.0%
65 to 69 years	104	3.8%	Nonrelatives	157	5.8%
70 to 74 years	113	4.2%	Unmarried partner	91	3.3%
75 to 79 years	104	3.8%	In group quarters	-	-
80 to 84 years	97	3.6%	Institutionalized population	-	-
85 years and over	96	3.5%	Noninstitutionalized population	-	-
Median age (years)	42.7	( X )	<b>HOUSEHOLDS BY TYPE</b>		
16 years and over	2,234	82.1%	<b>Total households</b>	<b>1,230</b>	<b>100.0%</b>
18 years and over	2,178	80.1%	Family households (families) [7]	706	57.4%
21 years and over	2,101	77.2%	With own children under 18 years	280	22.8%
62 years and over	616	22.6%	Husband-wife family	522	42.4%
65 years and over	514	18.9%	With own children under 18 years	181	14.7%
<b>RACE</b>			Female householder, no husband present	114	9.3%
One Race	2,683	98.6%	With own children under 18 years	64	5.2%
White	2,604	95.7%	Nonfamily households [7]	524	42.6%
Black or African American	27	1.0%	Householder living alone	445	36.2%
American Indian and Alaska Native	4	0.1%	Householder 65 years and over	219	17.8%
Asian	16	0.6%	Households with individuals under 18 years	314	25.5%
Asian Indian	3	0.1%	Households with individuals 65 years and over	400	32.5%
Chinese	9	0.3%	Average household size	2.21	( X )
Filipino	2	0.1%	Average family size [7]	2.89	( X )
Japanese	1	-	<b>HOUSING OCCUPANCY</b>		
Korean	1	-	<b>Total housing units</b>	<b>1,313</b>	<b>100.0%</b>
Vietnamese	-	-	Occupied housing units	1,230	93.7%
Other Asian [1]	-	-	Vacant housing units	83	6.3%
Native Hawaiian and Other Pacific Islander	1	-	For rent	48	3.7%
Native Hawaiian	-	-	Rented, not occupied	1	0.1%
Guamanian or Chamorro	1	-	For sale only	13	1.0%
Samoan	-	-	Sold, not occupied	1	0.1%
Other Pacific Islander [2]	-	-	For seasonal, recreational, or occasional use	2	0.2%
Some Other Race	31	1.1%	All other vacants	18	1.4%
Two or More Races	37	1.4%	Homeowner vacancy rate (percent) [8]	2.1	( X )
White; American Indian and Alaska Native [3]	3	0.1%	Rental vacancy rate (percent) [9]	7.1	( X )
White; Asian [3]	13	0.5%	<b>HOUSING TENURE</b>		
White; Black or African American [3]	7	0.3%	<b>Occupied housing units</b>	<b>1,230</b>	<b>100.0%</b>
White; Some Other Race [3]	3	0.1%	Owner-occupied housing units	599	48.7%
<b>Race alone or in combination: [4]</b>			Population in owner-occupied housing units	1,534	( X )
White	2,638	97.0%	Average household size of owner-occupied units	2.56	( X )
Black or African American	38	1.4%	Renter-occupied housing units	631	51.3%
American Indian and Alaska Native	10	0.4%	Population in renter-occupied housing units	1,186	( X )
Asian	33	1.2%	Average household size of renter-occupied units	1.88	( X )
Native Hawaiian and Other Pacific Islander	5	0.2%			
Some Other Race	37	1.4%			

X Not applicable.

Source: U.S. Census Bureau, 2010 Census.

[1] Other Asian alone, or two or more Asian categories.

[2] Other Pacific Islander alone, or two or more Native Hawaiian and Other Pacific Islander categories.

[3] One of the four most commonly reported multiple-race combinations nationwide in Census 2000.

[4] In combination with one or more of the other races listed. The six numbers may add to more than the total population, and the six percentages may add to more than 100 percent because individuals may report more than one race.

[5] This category is composed of people whose origins are from the Dominican Republic, Spain, and Spanish-speaking Central or South American countries. It also includes general origin responses such as "Latino" or "Hispanic."

[6] "Spouse" represents spouse of the householder. It does not reflect all spouses in a household. Responses of "same-sex spouse" were edited during processing to "unmarried partner."

[7] "Family households" consist of a householder and one or more other people related to the householder by birth, marriage, or adoption. They do not include same-sex married couples even if the marriage was performed in a state issuing marriage certificates for same-sex couples. Same-sex couple households are included in the family households category if there is at least one additional person related to the householder by birth or adoption. Same-sex couple households with no relatives of the householder present are tabulated in nonfamily households. "Nonfamily households" consist of people living alone and households which do not have any members related to the householder.

[8] The homeowner vacancy rate is the proportion of the homeowner inventory that is vacant "for sale." It is computed by dividing the total number of vacant units "for sale only" by the sum of owner-occupied units, vacant units that are "for sale only," and vacant units that have been sold but not yet occupied; and then multiplying by 100.

[9] The rental vacancy rate is the proportion of the rental inventory that is vacant "for rent." It is computed by dividing the total number of vacant units "for rent" by the sum of the renter-occupied units, vacant units that are "for rent," and vacant units that have been rented but not yet occupied; and then multiplying by 100.

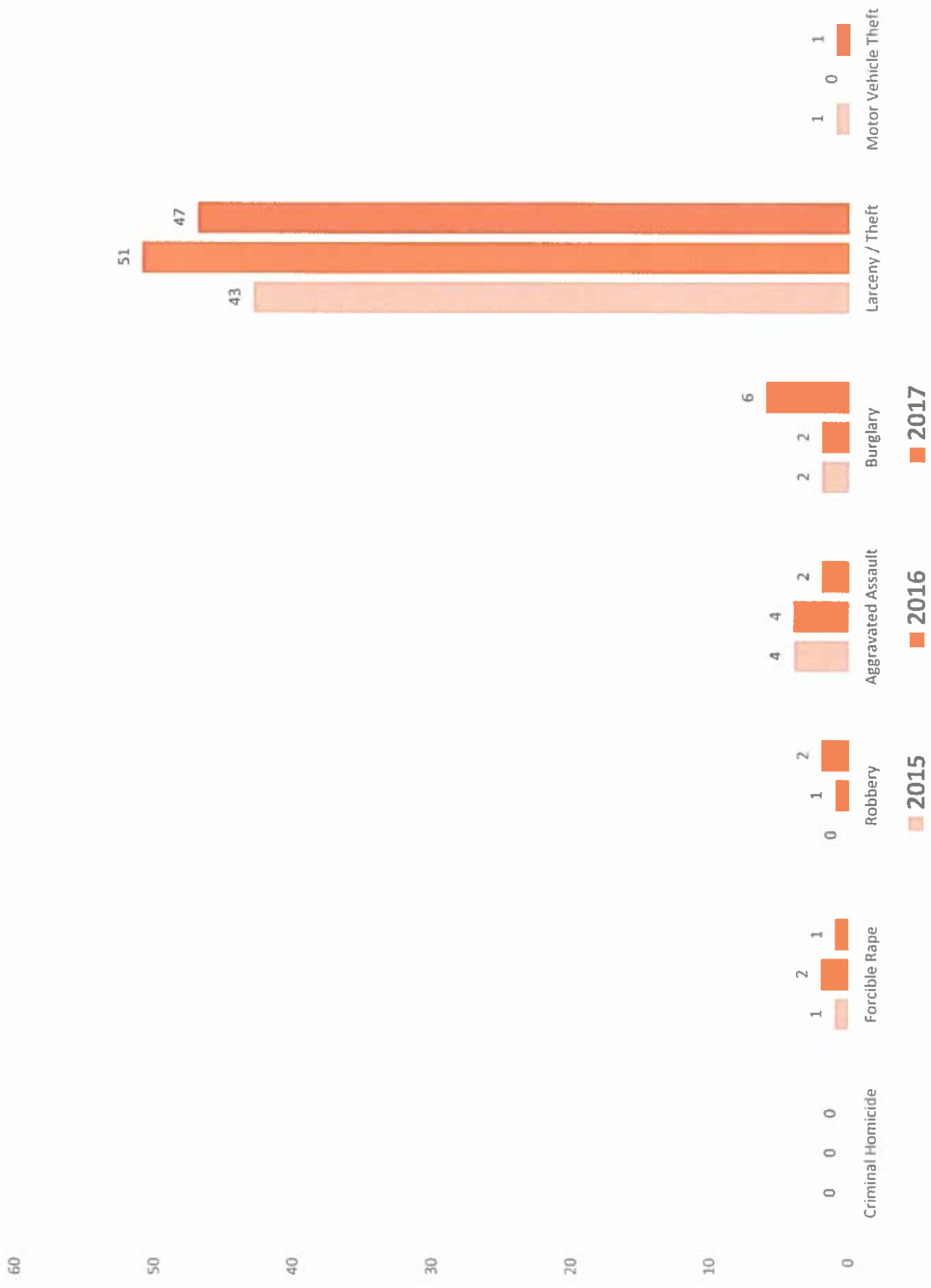
**Wind Gap Borough  
3-Year UCR Comparison**

<b>Part I Crimes</b>	<b>2015</b>	<b>2016</b>	<b>2017</b>
Criminal Homicide	0	0	0
Forcible Rape	1	2	1
Robbery	0	1	2
Aggravated Assault	4	4	2
Burglary	2	2	6
Larceny / Theft	43	51	47
Motor Vehicle Theft	1	0	1
<b>Total</b>	<b>51</b>	<b>60</b>	<b>59</b>

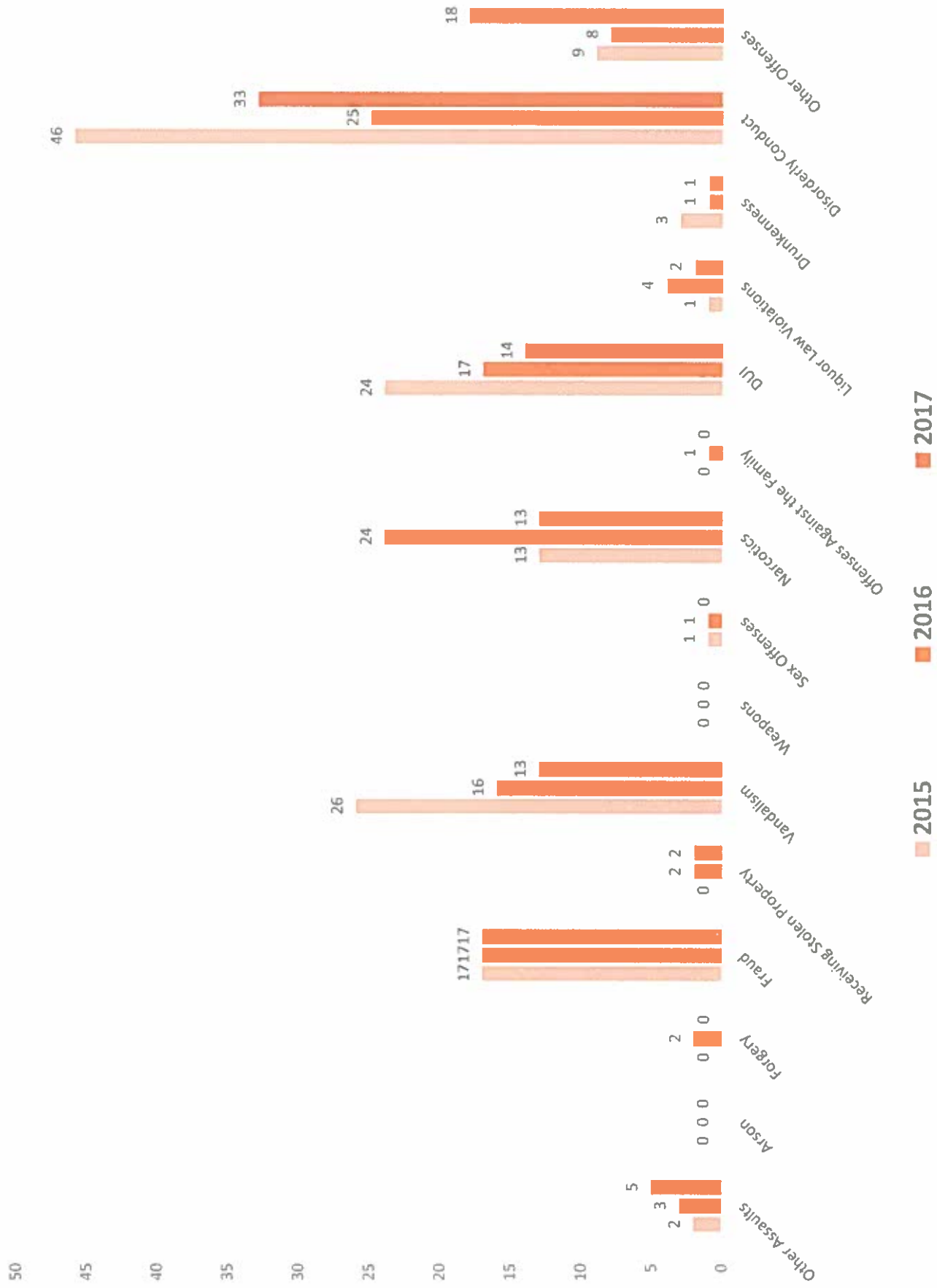
<b>Part II Crimes</b>	<b>2015</b>	<b>2016</b>	<b>2017</b>
Other Assaults	2	3	5
Arson	0	0	0
Forgery	0	2	0
Fraud	17	17	17
Receiving Stolen Property	0	2	2
Vandalism	26	16	13
Weapons	0	0	0
Sex Offenses	1	1	0
Narcotics	13	24	13
Offenses Against the Family	0	1	0
DUI	24	17	14
Liquor Law Violations	1	4	2
Drunkenness	3	1	1
Disorderly Conduct	46	25	33
Other Offenses	9	8	18
<b>Total</b>	<b>142</b>	<b>121</b>	<b>118</b>

<b>Calls For Service</b>	<b>2015</b>	<b>2016</b>	<b>2017</b>
Reportable Accidents	40	34	49
Non-Reportable Accidents	89	72	82
Parking / Traffic Complaints	115	96	71
Disturbances / Domestic	70	75	79
EMS / Medical / Deaths	269	310	310
Overdose	4	2	1
Animal Complaints	44	75	51
Assist Other Agencies / Fires	99	101	113
Suspicious Activities	160	165	214
Alarms	91	97	88
Hazardous Conditions	7	18	11
911	49	70	67
Traffic Citations	252	214	267
Traffic Warnings	208	263	459
Non-Criminal Investigations	44	31	51
Curfew / Juvenile Complaints	2	2	8
All Others	141	266	233
<b>Total</b>	<b>1684</b>	<b>1891</b>	<b>2091</b>

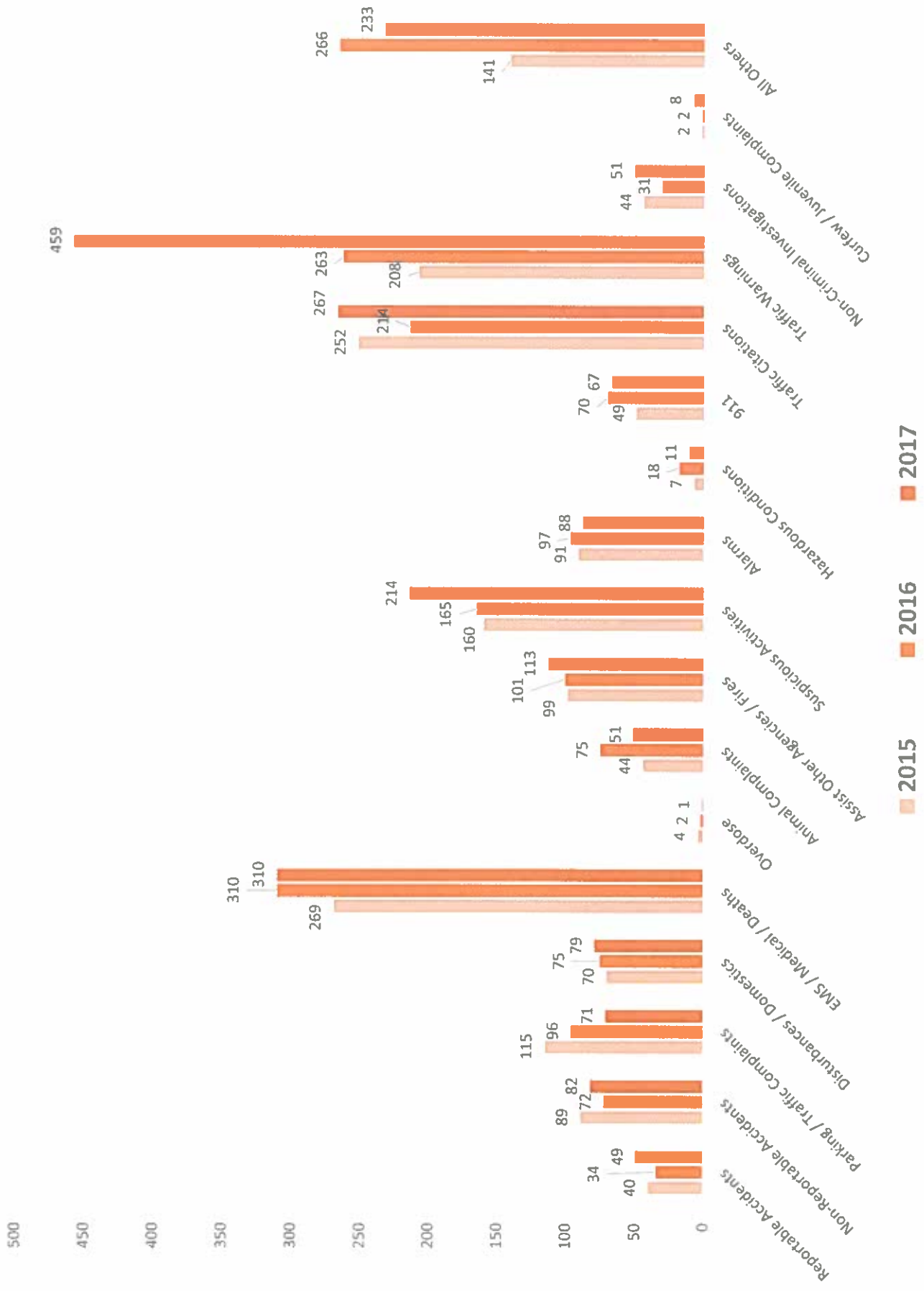
# Wind Gap Borough 3-Year Comparison Part 1 Crimes



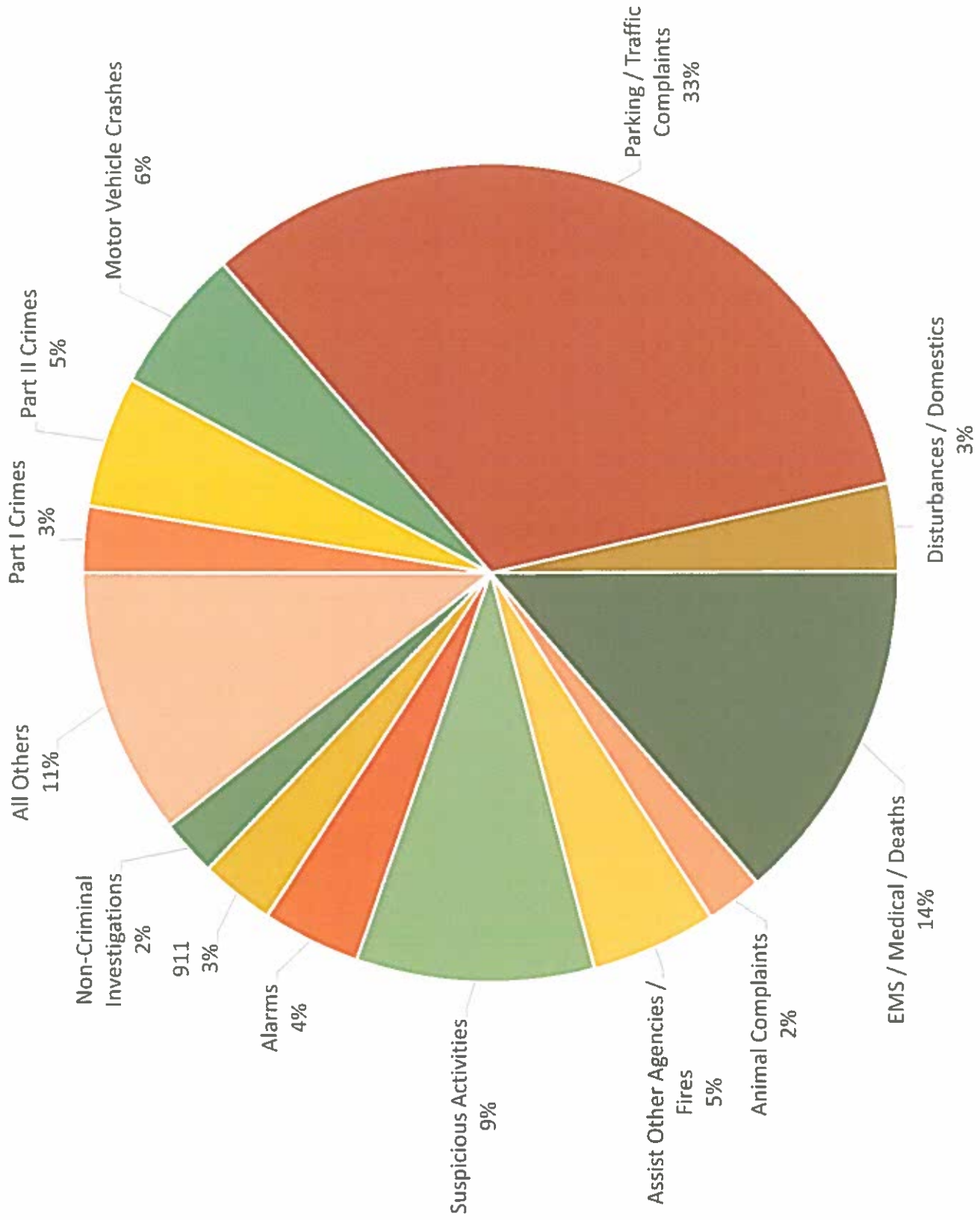
## Wind Gap Borough 3-Year Comparison Part 2 Crimes



# Wind Gap Borough 3-Year Comparison Calls for Service



# Wind Gap Borough 2017 Percentage of Time Spent



**Wind Gap Borough  
2017 Arrests**

OFFENSE	#
ALL OTHER - THREATS (KILL,BOMB,PHONE,ETC	4
ASSAULT-HANDS,FIST	2
ASSAULTS - OTHER ASSAULTS (SIMPLE)	2
BURGLARY-FORCED ENTRY-NON-RESID-UNK	1
CRIMINAL MISCHIEF - ALL OTHER	1
DISORDERLY CONDUCT	1
DISORDERLY CONDUCT-ALL OTHERS	1
DISORDERLY CONDUCT-PUBLIC PLACES	3
DRIVE UNDER INFLUENCE-ALCOHOL-IMPAIRED	3
DRIVING UNDER THE INFLUENCE - ALCOHOL	10
DRIVING UNDER THE INFLUENCE-LIQUOR/DRUGS	2
HARASSMENT	9
HARASSMENT BY COMMUNICATION	1
HIT AND RUN-UNOCCUPIED	1
LIQUOR LAW-UNDERAGE-PURCH,CONSP,POSSESS	1
NARCOTICS-POSSESSION-MARIJUANA,ETC.	5
NARCOTICS-POSSESSION-OTHER DANGEROUS	5
PUBLIC DRUNKENESS	1
ROBBERY-ARMED-FIREARM-CHAIN STORE	2
ROBBERY-STRONG ARM - CHAIN STORE	2
STOLEN PROPERTY-RECEIVING,POSSESSING,ETC	1
THEFT-\$200 & OVER-ALL OTHER	4
THEFT-\$200 & OVER-RETAIL THEFT	5
THEFT-\$50 TO \$200-FROM BUILDINGS	2
THEFT-\$50 TO \$200-RETAIL THEFT	3
THEFT-ATTEMPTED-ALL OTHER	2
THEFT-ATTEMPTED-AUTO ACCESSORIES	1
THEFT-UNDER \$50-ALL OTHER	1
THEFT-UNDER \$50-RETAIL THEFT	2
UNAUTHORIZED USE OF A MV	1
WARRANT	2
<b>Grand Total</b>	<b>81</b>



**Wind Gap Borough  
2017 Total Incidents**

Incident Type	#
911 HANG-UP	66
ACCIDENT INVOLVING NONINJURY	33
ALL OTHER - THREATS (KILL,BOMB,PHONE,ETC	7
ALL OTHER CRIMES CODE VIOLATIONS	1
ALL OTHER OFFENSES - FALSE POLICE REPORT	1
ALL OTHER OFFENSES - LITTERING	1
ALL OTHER ORDINANCE VIOLATIONS	1
ANIMAL COMPLAINTS - BARKING DOGS	2
ANIMAL COMPLAINTS - DOG BITES	1
ANIMAL COMPLAINTS - OTHER	10
ANIMAL COMPLAINTS - STRAY ANIMALS	3
ASSAULT TO RAPE-OTHER FORCIBLE MEANS	1
ASSAULT-HANDS,FIST	2
ASSAULTS - OTHER ASSAULTS (SIMPLE)	2
ASSIST OTHER AGENCIES - FIRE DEPT.	31
ASSIST OTHER AGENCIES - OTHER POLICE	15
ASSISTING OTHER AGENCIES - ALL OTHERS	1
BURGLARY-ATTEMPT-RESIDENCE-NIGHT	1
BURGLARY-FORCE ENTRY-NON-RESID-NIGHT	3
BURGLARY-FORCED ENTRY-NON-RESID-UNK	1
BURGLARY-FORCED ENTRY-RESIDENCE-DAY	1
BURGLARY-NO FORCE-RESIDENCE-DAY	1
BURGLARY-NO FORCE-RESIDENCE-UNK.	1
COUNTERFEITING - USING	1
COURT	103
CRIMINAL MISCHIEF - ALL OTHER	7
CRIMINAL MISCHIEF TO AUTOMOBILES	5
DEATH INVESTIGATION	2
DEATHS - UNATTENDED	1
DEPARTMENTAL SERVICES - REPORTS	2
DISORDERLY CONDUCT	3
DISORDERLY CONDUCT-ALL OTHERS	1
DISORDERLY CONDUCT-PUBLIC PLACES	3
DISTURBANCES-DOMESTIC	29
DISTURBANCES-JUVENILE	2
DISTURBANCES-OTHER (FIGHTS,DISPUTES,ETC)	28
DRIVE UNDER INFLUENCE-ALCOHOL-IMPAIRED	2
DRIVING UNDER THE INFLUENCE - ALCOHOL	10
DRIVING UNDER THE INFLUENCE-LIQUOR/DRUGS	2
DRUG EQUIPMENT VIOLATIONS	1
DRUGS-SALE/MFG-SYNTHETIC NARCOTICS	1
FIRES (INCLUDING ALARMS-FOUNDED/UNFOUNDED)	2
FLIM FLAM	2
FOUND/RECOVERED PROPERTY	5
FRAUD	6
FRAUD - ACCESS DEVICE FRAUD	3
FRAUD - CREDIT CARDS, ATM	3
HARASSMENT	15
HARASSMENT BY COMMUNICATION	11
HAZARDOUS CONDITIONS	11
HIT AND RUN - OCCUPIED	3
HIT AND RUN-UNOCCUPIED	4

**Wind Gap Borough  
2017 Total Incidents**

Incident Type	#
HOME CHECK	11
INFORMATION	15
LIQUOR LAWS - SALE - JUVENILE	1
LIQUOR LAW-UNDERAGE-PURCH,CONSP,POSSESS	1
LOST & FOUND - FOUND ARTICLES	9
LOST & FOUND - LOST ANIMAL	1
LOST & FOUND - LOST ARTICLES	6
LOST & FOUND - MISSING ADULT FEMALES	1
LOST & FOUND - MISSING JUVENILE MALE	1
LOST/MISSING PERSONS	2
M.V.THEFT-ALL OTHER	1
MEDICAL EMERGENCY	121
MENTAL HEALTH	22
MOTOR VEHICLE/DRIVER VEHICLE EXAMINATION	8
NARCOTICS-POSSESSION-MARIJUANA,ETC.	6
NARCOTICS-POSSESSION-MORPHINE,HEROIN,ETC	1
NARCOTICS-POSSESSION-OTHER DANGEROUS	4
NOISE COMPLAINT	20
NON-CRIMINAL - OTHER INVESTIGATIONS	40
NON-CRIMINAL - PROPERTY DAMAGE	2
NON-CRIMINAL - REPORTS	6
NON-CRIMINAL - WIRES AND POLES DOWN	2
NON-CRIMINAL-INVESTIGATE OPEN DOOR,ETC.	1
NON-REPORTABLE MOTOR VEHICLE ACCIDENTS	75
OPEN DOORS/WINDOWS - DISCOVERED	3
OVERDOSE	1
PARKING VIOLATION	2
PFA INFORMATION RECEIVED	4
PUBLIC DRUNKENNESS	1
PUBLIC SERVICES - BANK ESCORTS, ETC.	2
PUBLIC SERVICES - LOCK OUT	1
PUBLIC SERVICES - MEDICAL ASSISTANCE	162
PUBLIC SERVICES - REPORTS	9
PUBLIC SERVICES-NOTIFICATIONS(POL.INFO.)	2
PUBLIC SERVICES-OTHERS (OFFICER ASSIST)	36
ROBBERY-ARMED-FIREARM-CHAIN STORE	1
ROBBERY-STRONG ARM - CHAIN STORE	1
RUNAWAY - MALE (JUVENILE)	1
RUNAWAY - TRUANCY - FEMALE (JUVENILE)	1
RUNAWAY-FEMALE (JUVENILE)	4
SERVICE CALL-ALARMS-UNFOUNDED-EXCPT FIRE	88
SERVICE CALL-ANIMAL	35
SERVICE CALL-ASSIST MOTORIST/DISABLE VEH	14
SERVICE CALL-ASSIST OTHER AGENCY	1
STOLEN PROP.-RECEIVING MOTOR VEHICLE	1
STOLEN PROPERTY-RECEIVING,POSSESSING,ETC	1
SUICIDES	1
SUSPICIOUS PERSONS,AUTOS,CIRCUMSTANCES	214
THEFT-\$200 & OVER-ALL OTHER	10
THEFT-\$200 & OVER-FROM AUTO (EXCPT 0615)	3
THEFT-\$200 & OVER-FROM BUILDINGS	2
THEFT-\$200 & OVER-RETAIL THEFT	8

**Wind Gap Borough  
2017 Total Incidents**

Incident Type	#
THEFT-\$50 TO \$200-ALL OTHER	3
THEFT-\$50 TO \$200-FROM AUTO (EXCPT 0625)	2
THEFT-\$50 TO \$200-FROM BUILDINGS	1
THEFT-\$50 TO \$200-RETAIL THEFT	8
THEFT-ATTEMPTED-ALL OTHER	2
THEFT-ATTEMPTED-AUTO ACCESSORIES	1
THEFT-UNDER \$50-ALL OTHER	4
THEFT-UNDER \$50-FROM AUTO (EXCEPT 0635)	1
THEFT-UNDER \$50-RETAIL THEFT	3
TRAFFIC & PARKING PROBLEMS	31
TRAFFIC ACCIDENT INVOLVING INJURY	16
TRAFFIC CITATION	204
TRAFFIC COURT	1
TRAFFIC ENFORCEMENT - REPORTS	2
TRAFFIC ENFORCEMENT - WARNINGS	9
TRAFFIC OFFENSES	22
TRAFFIC RELATED - ESCORTS	2
TRAFFIC RELATED - MOTORIST AID	2
TRAFFIC RELATED -IMPOUNDED,ABANDON M.V.	1
TRESPASSING OF REAL PROPERTY	1
TWP ORD#284-UNNECESSARY NOISE	1
UNAUTHORIZED USE OF A MV	2
WARNING	458
WARRANT	5
WARRANTS-OUTSIDE AGENCY-ASSIST	1
WELFARE CHECK	55
<b>Total</b>	<b>2258</b>

**Wind Gap Borough  
2017 Traffic Citations Issued**

<b>Violation</b>	<b>Location</b>	<b>#</b>
ACCI DAM TO UNATTENDED VEH OR PROPERT	ALPHA RD	1
CARELESS DRIVING	ALPHA RD	2
CARELESS DRIVING	BROADWAY	2
CARELESS DRIVING	CENTER ST	1
CARELESS DRIVING	E 3RD ST	2
CARELESS DRIVING	LONGCORE RD	1
CARELESS DRIVING	MACK RD	1
CARELESS DRIVING	N BROADWAY	2
CARELESS DRIVING	S BROADWAY	2
CARELESS DRIVING	W 3RD ST	1
DEPOSITING WASTE ON HWY	E MAIN ST	1
DISREGARD TRAFFIC LANE (SINGLE)	THIRD ST	1
DISREGARD TRAFFIC LANE (SINGLE)	N LEHIGH AVE	1
DR UNREGIST VEH	ALPHA RD	3
DR UNREGIST VEH	E MOORESTOWN RD	1
DR UNREGIST VEH	MALE RD	1
DR UNREGIST VEH	N BROADWAY	6
DR UNREGIST VEH	N LEHIGH AVE	1
DR UNREGIST VEH	PARK AVE	1
DR UNREGIST VEH	ROUTE 512	7
DR UNREGIST VEH	S BROADWAY	12
DR UNREGIST VEH	SULLIVAN TRAIL	1
DRG LIC SUS/REV PURS TO SEC 3802/1547B1	ALPHA RD	1
DRIV WHILE OPER PRIV SUSP OR REVOKED	N LEHIGH AVE	1
DRIV WHILE OPER PRIV SUSP OR REVOKED	MALE RD	1
DRIV WHILE OPER PRIV SUSP OR REVOKED	FIFTH ST	1
DRIV WHILE OPER PRIV SUSP OR REVOKED	LEHIGH	1
DRIV WHILE OPER PRIV SUSP OR REVOKED	N BROADWAY	4
DRIV WHILE OPER PRIV SUSP OR REVOKED	PARK AVE	1
DRIV WHILE OPER PRIV SUSP OR REVOKED	ROUTE 512	1
DRIV WHILE OPER PRIV SUSP OR REVOKED	S BROADWAY	5
DRIVING AT SAFE SPEED	ROUTE 512	2
DRIVING AT SAFE SPEED	SULLIVAN TRAIL	1
DRIVING W/O A LICENSE	PARK AVE	1
DRIVING W/O A LICENSE	ALPHA RD	2
DRIVING W/O A LICENSE	E WEST ST	1
DRIVING W/O A LICENSE	N BROADWAY	2
DRIVING W/O A LICENSE	ROUTE 512	1
DRIVING W/O A LICENSE	S BROADWAY	2
DRIVING W/O A LICENSE	S LEHIGH AVE	1
DRIVING WHILE SUSPENDED DUI RELATED	S BROADWAY	1
DUTIES AT STOP SIGN	E WEST ST	1
DUTIES AT STOP SIGN	N LEHIGH	1
DUTIES AT STOP SIGN	S LEHIGH AVE	2
DUTIES AT STOP SIGN	SULLIVAN TRAIL	1
EVIDENCE OF EMISSION INSPECTION	E THIRD ST	1
EVIDENCE OF EMISSION INSPECTION	N BROADWAY	1
EXCEED 35 MPH IN URBAN DIST BY 1 MPH	ALPHA RD	2
FAIL TO KEEP RIGHT	LEHIGH	1
FAIL TO KEEP RIGHT	MACK RD	1
FAIL TO KEEP RIGHT	N BROADWAY	1

**Wind Gap Borough  
2017 Traffic Citations Issued**

<b>Violation</b>	<b>Location</b>	<b>#</b>
FAIL TO USE SAFETY BELT - DRIVER AND VEHICLE OCCUP	N LEHIGH AVE	1
FAIL TO USE SAFETY BELT - DRIVER AND VEHICLE OCCUP	ROUTE 512	1
FAILURE TO STOP AT RED SIGNAL	MALE RD	1
FOLLOW TOO CLOSELY	N BROADWAY	1
GENERAL LIGHTING REQUIREMENTS	ROUTE 512	3
IMPROP SUNSCREENING	ROUTE 512	2
MAXIMUM SPEED LIMITS	ALPHA DR	2
MAXIMUM SPEED LIMITS 55 M.P.H. ZONE	ALPHA RD	1
MAXIMUM SPEED LIMITS ESTABLISHED ZONES	10TH ST	2
MAXIMUM SPEED LIMITS ESTABLISHED ZONES	ALPHA RD	68
MAXIMUM SPEED LIMITS ESTABLISHED ZONES	N BROADWAY	8
MAXIMUM SPEED LIMITS ESTABLISHED ZONES	OAK ST	2
MEETING/OVERTAKING SCHOOL BUS	E WEST ST	1
MEETING/OVERTAKING SCHOOL BUS	S BROADWAY	3
NO REAR LIGHTS	ALPHA	1
NO REAR LIGHTS	E THIRD ST	1
NO REAR LIGHTS	ROUTE 512	1
NOT YIELD AT RDWY	N BROADWAY	2
OBEDIENCE TO TRAFFIC CONTROL DEVICES	ALPHA RD	23
OBEDIENCE TO TRAFFIC-CONTROL DEVICES	BROADWAY	1
OBEDIENCE TO TRAFFIC-CONTROL DEVICES	E 3RD ST	2
OBEDIENCE TO TRAFFIC-CONTROL DEVICES	E MOORESTOWN RD	1
OBEDIENCE TO TRAFFIC-CONTROL DEVICES	N BROADWAY	1
OBEDIENCE TO TRAFFIC-CONTROL DEVICES	PARK AVE	1
OBEDIENCE TO TRAFFIC-CONTROL DEVICES	ROUTE 512	4
OBEDIENCE TO TRAFFIC-CONTROL DEVICES	S BROADWAY	1
OBSCURED PLATES - ILLEGIBLE AT REASONABLE DISTANCE	MALE RD	1
OPER VEH W/O REQ'D FINANC RESP	MACK RD	1
OPER/PERM OP W/UNSAFE EQMT/	E THIRD ST	1
OPERAT VEH W/O VALID INSPECT	ALPHA RD	1
OPERAT VEH W/O VALID INSPECT	E MOORESTOWN RD	1
OPERAT VEH W/O VALID INSPECT	LEHIGH AVE	2
OPERAT VEH W/O VALID INSPECT	LONGCOLE	1
OPERAT VEH W/O VALID INSPECT	OAK ST	1
OPERAT VEH W/O VALID INSPECT	PARK AVE	2
OPERAT VEH W/O VALID INSPECT	ROUTE 512	2
OPERAT VEH W/O VALID INSPECT	S BROADWAY	4
OPERAT VEH W/O VALID INSPECT	SULLIVAN TRAIL	1
OPERATION ON STREETS AND HIGHWAYS	S BROADWAY	1
PERIODS FOR REQUIRING LIGHTED LAMPS - ANY TIME WIN	ROUTE 512	1
REGIST CARD NOT SIGNED	E THIRD ST	1
REGISTRATION AND CERTIFICATE OF TITLE REQUIRED	S BROADWAY	1
REGISTRATION OF DEALERS	S BROADWAY	1
RESTRAINT SYSTEMS	BROADWAY	1
RESTRICTION ON ALCOHOLIC BEVERAGES	N BROADWAY	1
TRAFFIC CONTROL SIGNALS STEADY RED SIGNAL	CENTER ST	1
TRAFFIC CONTROL SIGNALS STEADY RED SIGNAL	N BROADWAY	1
TRAFFIC CONTROL SIGNALS STEADY RED SIGNAL	N LEHIGH AVE	1
TRAFFIC CONTROL SIGNALS STEADY RED SIGNAL	ROUTE 512	1
TRAFFIC CONTROL SIGNALS STEADY RED SIGNAL	S BROADWAY	1
TURNING MOVEMENTS AND REQUIRED SIGNALS	ALPHA RD	2

**Wind Gap Borough  
2017 Traffic Citations Issued**

<b>Violation</b>	<b>Location</b>	<b>#</b>
TURNING MOVEMENTS AND REQUIRED SIGNALS	MALE RD	1
UNLAWFUL OPERATE SNOW/ATV IN CARELESS WAY	BROADWAY	1
VEHICLE TURNING LEFT	BROADWAY	2
VEHICLE TURNING LEFT	ROUTE 512	1
	<b>Total</b>	<b>267</b>

**Wind Gap Borough  
2017 Warning Cards Issued**

<b>Violation</b>	<b>Location</b>	<b>#</b>
ALTERATION OF MAXIMUM LIMITS	ALPHA RD	3
CARELESS DRIVING	S BROADWAY	1
CARRYING AND EXHIBITING DRIVERS LICENSE ON DEMAND	MALE RD	1
COMPLIANCE W/EXHAUST RQRMTS	ROUTE 512	1
DEPOSITING WASTE ON HIGHWAY, PROPERTY OR WATERS	ROUTE 512	1
DISPLAY OF REGISTRATION PLATE	ROUTE 512	5
DISPLAY OF REGISTRATION PLATE	S BROADWAY	1
DISREGARD TRAFFIC LANE (SINGLE)	S BROADWAY	1
DR UNREGIST VEH	N BROADWAY	5
DR UNREGIST VEH	ROUTE 512	9
DR UNREGIST VEH	S BROADWAY	9
DR UNREGIST VEH	SULLIVAN TRAIL	1
DR UNREGIST VEH	W PENNSYLVANIA AVE	1
DRIVERS REQUIRED TO BE LICENSED	CENTER ST	1
DRIVING AT SAFE SPEED	7TH ST	1
DRIVING AT SAFE SPEED	ROUTE 512	1
DRIVING ON ROADWAYS LANED FOR TRAFFIC	3RD	1
DRIVING ON ROADWAYS LANED FOR TRAFFIC	PARK AVE	1
DRIVING ON ROADWAYS LANED FOR TRAFFIC	SULLIVAN TRAIL	2
DUTIES AT STOP SIGN	CENTER ST	5
DUTIES AT STOP SIGN	E 5TH ST	4
DUTIES AT STOP SIGN	E CENTER ST	1
DUTIES AT STOP SIGN	LEHIGH AVE	3
DUTIES AT STOP SIGN	N BROADWAY	1
DUTIES AT STOP SIGN	PEN ARGYL RD	1
DUTIES AT STOP SIGN	ROUTE 512	1
DUTIES AT STOP SIGN	S LEHIGH AVE	3
DUTIES AT STOP SIGN	TEELS RD	1
DUTIES AT STOP SIGN	W WEST	4
EXHAUST SYSTEMS, MUFFLERS AND NOISE CONTROL	ROUTE 512	2
FAIL TO DISPLAY CERT INSPECT	E 3RD ST	1
FAIL TO DISPLAY CERT INSPECT	N BROADWAY	1
FAIL TO KEEP RIGHT	LEHIGH AVE	1
FAILURE TO STOP AT RED SIGNAL	1ST	1
FAILURE TO STOP AT RED SIGNAL	CENTER ST	2
FAILURE TO STOP AT RED SIGNAL	MALE RD	1
FAILURE TO STOP AT RED SIGNAL	ROUTE 512	1
FAILURE TO STOP AT RED SIGNAL	S BROADWAY	3
FOLLOW TOO CLOSELY	E 7TH ST	1
FOLLOWING TOO CLOSELY	ROUTE 512	1
GENERAL LIGHTING REQUIREMENTS	2ND ST	1
GENERAL LIGHTING REQUIREMENTS	5TH ST	1
GENERAL LIGHTING REQUIREMENTS	ALPHA	1
GENERAL LIGHTING REQUIREMENTS	CHURCH RD	1
GENERAL LIGHTING REQUIREMENTS	E CENTER ST	1
GENERAL LIGHTING REQUIREMENTS	E MOORESTOWN RD	1
GENERAL LIGHTING REQUIREMENTS	MALE RD	1
GENERAL LIGHTING REQUIREMENTS	N BROADWAY	20
GENERAL LIGHTING REQUIREMENTS	N LEHIGH AVE	2
GENERAL LIGHTING REQUIREMENTS	PARK AVE	1
GENERAL LIGHTING REQUIREMENTS	PENNSYLVANIA AVE	1
GENERAL LIGHTING REQUIREMENTS	ROUTE 512	18
GENERAL LIGHTING REQUIREMENTS	S BROADWAY	12

**Wind Gap Borough  
2017 Warning Cards Issued**

<b>Violation</b>	<b>Location</b>	<b>#</b>
GENERAL LIGHTING REQUIREMENTS	SULLIVAN TRAIL	1
GENERAL LIGHTING REQUIREMENTS	W BROADWAY	1
GENERAL LIGHTING REQUIREMENTS	W PENNSYLVANIA AVE	1
HAVE IMPROPER MUFFLER	ROUTE 512	1
ILLEGAL TURN	ROUTE 512	1
IMPROP SUNSCREENING	E MAIN ST	1
IMPROP SUNSCREENING	ROUTE 512	2
IMPROP SUNSCREENING	S BROADWAY	1
IMPROP SUNSCREENING	SULLIVAN TRAIL	1
INTERSECTIONS CONTROLLED BY SIGNS	S LEHIGH	1
MAXIMUM SPEED LIMIT IN A 35 MPH ZONE	2ND ST	1
MAXIMUM SPEED LIMIT IN A 35 MPH ZONE	ALPHA RD	37
M+66:103AXIMUM SPEED LIMIT IN A 35 MPH ZONE	ALPINE DR	1
MAXIMUM SPEED LIMIT IN A 35 MPH ZONE	BROADWAY	1
MAXIMUM SPEED LIMIT IN A 35 MPH ZONE	CONSTITUTION AVE	3
MAXIMUM SPEED LIMIT IN A 35 MPH ZONE	E 3RD ST	1
MAXIMUM SPEED LIMIT IN A 35 MPH ZONE	MAPLE	2
MAXIMUM SPEED LIMIT IN A 35 MPH ZONE	N BROADWAY	7
MAXIMUM SPEED LIMIT IN A 35 MPH ZONE	ROUTE 512	3
MAXIMUM SPEED LIMIT IN A 35 MPH ZONE	S BROADWAY	3
MAXIMUM SPEED LIMITS	ALPHA RD	6
MAXIMUM SPEED LIMITS	THIRD ST	1
MAXIMUM SPEED LIMITS ESTABLISHED ZONES	ALPHA RD	5
MAXIMUM SPEED LIMITS ESTABLISHED ZONES	BROADWAY	5
MAXIMUM SPEED LIMITS ESTABLISHED ZONES	OAK ST	4
MAXIMUM SPEED LIMITS ESTABLISHED ZONES	S BROADWAY	1
MAXIMUM SPEED LIMITS ESTABLISHED ZONES	THIRD ST	1
NO HEADLIGHTS	7TH ST	2
NO HEADLIGHTS	ALPHA DR	1
NO HEADLIGHTS	BROADWAY	2
NO HEADLIGHTS	CENTER ST	5
NO HEADLIGHTS	CONSTITUTION AVE	1
NO HEADLIGHTS	E THIRD ST	1
NO HEADLIGHTS	GENOGA	1
NO HEADLIGHTS	MALE RD	4
NO HEADLIGHTS	MECHANIC	1
NO HEADLIGHTS	N BROADWAY	11
NO HEADLIGHTS	N LEHIGH AVE	4
NO HEADLIGHTS	ROUTE 512	24
NO HEADLIGHTS	S BROADWAY	15
NO HEADLIGHTS	TRIBE LN	1
NO HEADLIGHTS	W 3RD	1
NO HEADLIGHTS	W APPLGATE AVE	1
NO HEADLIGHTS	W MAIN ST	1
NO HEADLIGHTS	WEST ST	2
NO HEADLIGHTS	WOOD AVE	1
NO REAR LIGHTS	7TH ST	1
NO REAR LIGHTS	ALPHA RD	2
NO REAR LIGHTS	CONSTITUTION AVE	1
NO REAR LIGHTS	MALE RD	2
NO REAR LIGHTS	N BROADWAY	7
NO REAR LIGHTS	N LEHIGH AVE	1
NO REAR LIGHTS	N ROBINSON AVE	1



**Wind Gap Borough  
2017 Warning Cards Issued**

<b>Violation</b>	<b>Location</b>	<b>#</b>
NO REAR LIGHTS	PARK AVE	1
NO REAR LIGHTS	ROUTE 115	3
NO REAR LIGHTS	ROUTE 512	16
NO REAR LIGHTS	S BROADWAY	2
NOT USE LOW BEAM	10TH ST	1
NOT USE LOW BEAM	ROUTE 512	1
NOT YIELD AT RDWY	ROUTE 512	1
OBEDIENCE TO TRAFFIC CONTROL DEVICES	BROADWAY	1
OBEDIENCE TO TRAFFIC CONTROL DEVICES	ROUTE 512	2
OBEDIENCE TO TRAFFIC CONTROL DEVICES	S BROADWAY	4
OBEDIENCE TO TRAFFIC-CONTROL DEVICES	BROADWAY	1
OBEDIENCE TO TRAFFIC-CONTROL DEVICES	MALE RD	1
OBEDIENCE TO TRAFFIC-CONTROL DEVICES	N LEHIGH AVE	1
OBEDIENCE TO TRAFFIC-CONTROL DEVICES	ROUTE 512	1
OBEDIENCE TO TRAFFIC-CONTROL DEVICES	S BROADWAY	1
ONE WAY ROADWAYS AND ROTARY TRAFFIC ISLANDS	MECHANIC	1
OPERAT VEH W/O VALID INSPECT	CENTER ST	1
OPERAT VEH W/O VALID INSPECT	OAK ST	1
OPERAT VEH W/O VALID INSPECT	PARK AVE	1
OPERAT VEH W/O VALID INSPECT	ROUTE 512	1
OPERATION OF VEHICLE WITHOUT CERTIFICATE OF INSP	N LEHIGH	1
OPERATION OF VEHICLE WITHOUT CERTIFICATE OF INSP	ROUTE 512	1
OPERATION OF VEHICLE WITHOUT CERTIFICATE OF INSP	S BROADWAY	1
PERIOD FOR REQUIRING LIGHTED LAMPS	ALPHA	1
PERIOD FOR REQUIRING LIGHTED LAMPS	CENTER ST	1
PERIOD FOR REQUIRING LIGHTED LAMPS	N BROADWAY	1
PERIOD FOR REQUIRING LIGHTED LAMPS	PARK AVE	1
PERIOD FOR REQUIRING LIGHTED LAMPS	ROUTE 512	1
REGISTRATION AND CERTIFICATE OF TITLE REQUIRED	N LEHIGH AVE	2
REGISTRATION AND CERTIFICATE OF TITLE REQUIRED	ROUTE 512	5
REGISTRATION AND CERTIFICATE OF TITLE REQUIRED	S BROADWAY	1
REGISTRATION AND CERTIFICATE OF TITLE REQUIRED	S LEHIGH AVE	1
REGULATION BUMPER REQ	N BROADWAY	1
REQUIRED FINANCIAL RESPONSIBILITY	LEHIGH AVE	1
REQUIRED FINANCIAL RESPONSIBILITY	N BROADWAY	1
REQUIRED FINANCIAL RESPONSIBILITY	S BROADWAY	1
RESTRAINT SYSTEMS	ROUTE 512	1
SCHOOL BUS FAILS TO USE LAMPS	MAPLE AVE	1
SIGNAL IMPROP	N BROADWAY	2
STOP SIGNS AND YIELD SIGNS	5TH ST	1
STOP SIGNS AND YIELD SIGNS	LEHIGH AVE	1
STOP SIGNS AND YIELD SIGNS	MALE RD	1
STOP SIGNS AND YIELD SIGNS	MAPLE	1
STOP SIGNS AND YIELD SIGNS	N BROADWAY	1
STOP SIGNS AND YIELD SIGNS	N LEHIGH AVE	2
STOP SIGNS AND YIELD SIGNS	S BROADWAY	3
TINTED WINDOWS - COMPLIANCE W/ FED. REGULATIONS	ROUTE 512	1
TRAFFIC CONTROL SIGNALS	ROUTE 512	3
TRAFFIC CONTROL SIGNALS STEADY RED SIGNAL	ALPHA RD	1
TRAFFIC CONTROL SIGNALS STEADY RED SIGNAL	CENTER ST	1
TRAFFIC CONTROL SIGNALS STEADY RED SIGNAL	N LEHIGH	1
TRAFFIC CONTROL SIGNALS STEADY RED SIGNAL	ROUTE 512	1
TRAFFIC CONTROL SIGNALS STEADY RED SIGNAL	S BROADWAY	1

**Wind Gap Borough  
2017 Warning Cards Issued**

<b>Violation</b>	<b>Location</b>	<b>#</b>
TURNING MOVEMENTS AND REQUIRED SIGNALS	N BROADWAY	1
TURNING MOVEMENTS AND REQUIRED SIGNALS	ROUTE 512	3
UNLAWFUL ACTIVITIES	RED SCHOOL LN	1
UNLAWFUL ACTIVITIES	ALPHA RD	1
UNLAWFUL ACTIVITIES	MALE RD	1
UNLAWFUL ACTIVITIES	N BROADWAY	1
UNLAWFUL ACTIVITIES	PARK AVE	2
UNLAWFUL ACTIVITIES	PENNSYLVANIA AVE	1
UNLAWFUL ACTIVITIES	ROUTE 512	7
UNLAWFUL ACTIVITIES	S BROADWAY	6
UNLAWFUL ACTIVITIES	S LEHIGH AVE	1
UNLAWFUL ACTIVITIES	SULLIVAN TRAIL	1
UNLAWFUL ACTIVITIES	W BROADWAY	1
UNLAWFUL ACTIVITIES	W CENTER ST	1
USE OF MULTIPLE BEAM ROAD LIGHTING EQUIPMENT	ROUTE 512	1
VEHICLE TURNING LEFT	MALE RD	1
WINDSHEILD OBSTRUCTIONS AND WIPERS	N BROADWAY	2
WINDSHEILD OBSTRUCTIONS AND WIPERS	ROUTE 512	9
<b>Total</b>		<b>460</b>

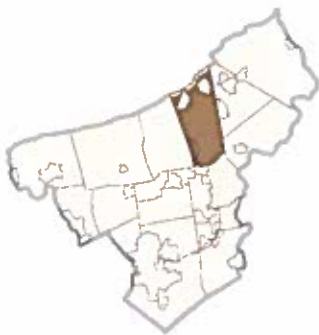
**Wind Gap Borough  
2017 Total Motor Vehicle Crashes**

<b>Primary Roadway</b>	<b>Intersection</b>	<b>Landmark</b>	<b>#</b>
8TH	BROADWAY		1
ALPHA			1
ALPHA	MAPLE ST		1
BROADWAY			28
BROADWAY		ARBYS	1
BROADWAY	A ST		1
BROADWAY	ALPHA RD		1
BROADWAY	CONSTITUTION AVE		2
BROADWAY		TURKEY HILL	7
BROADWAY		BEERSTEIN	3
BROADWAY		CITGO	2
BROADWAY		GAP DINER	1
BROADWAY		MIDAS	2
BROADWAY		MIDAS MUFFLER	1
BROADWAY		RPM RECYCLING INC.	1
BROADWAY		SPANKY'S CAR WASH	1
BROADWAY		WIND GAP HARDWARE	1
BROADWAY		MCDONALD RESTAURANT	1
BROADWAY	ALPHA RD		2
BROADWAY	CENTER ST		2
BROADWAY	CONSTITUTION AVE		1
BROADWAY	MALE RD		5
BROADWAY	MECHANIC ST		1
BROADWAY	PARK AVE		2
BROADWAY	THIRD ST		2
BROADWAY	WEST ST		1
CENTER			2
CONSTITUTION		TERMAC INC	1
LEHIGH			8
LEHIGH	WEST STREET		1
LEHIGH		DETZI'S TAVERN	3
LEHIGH		PETRO MART	2
LEHIGH	ALPHA RD		2
LEHIGH	BROADWAY		1
LEHIGH	BURDETTE ST		1
LEHIGH	THIRD ST		1
MACK			1
MALE			3
MALE		BLUE VALLEY MEDICAL	1
MALE		GIANT SHOPPING CENTER	4
MALE		KMART	2
MALE		WIND GAP PLAZA	1
MALE	BROADWAY		2
MOORESTOWN			1
PARK	BROADWAY		5
PARK	LEHIGH AVE		2
TAFT			1
TRIBE			1
WEST		WG MUNICIPAL BUILDING	1
<b>Total</b>			<b>119</b>

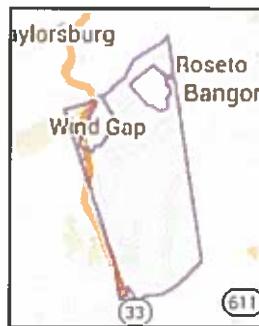


## Geography

According to the United States Census Bureau, the township has a total area of 24.8 square miles (64 km<sup>2</sup>), of which 24.7 square miles (64 km<sup>2</sup>) is land and 0.04 square miles (0.10 km<sup>2</sup>), or 0.16%, is water. It is in the Delaware watershed and drained by Bushkill Creek and Martins Creek. Its natural northern boundary is Blue Mountain. Its villages include Belfast, Delabole, Edelman, Kesslersville, Miller, West Bangor and West Pen Argyl. Its numbered routes are the 33 Expressway, 191, and 512.



Northampton County, PA



Plainfield Township

<b>Area</b>	24.8 sq mi (64.2 km <sup>2</sup> )
<b>Land</b>	24.7 sq mi (64 km <sup>2</sup> )
<b>Water</b>	0.1 sq mi (0 km <sup>2</sup> ), 0.4%
<b>Population</b>	6,138 (2010)

## Demographics

As of the census of 2000, there were 5,668 people, 2,130 households, and 1,637 families residing in the township. The population density was 229.2 people per square mile (88.5/km<sup>2</sup>). There were 2,191 housing units at an average density of 88.6/sq mi (34.2/km<sup>2</sup>). The racial makeup of the township was 98.85% White, 0.37% African American, 0.02% Native American, 0.28% Asian, 0.14% from other races, and 0.34% from two or more races. Hispanic or Latino of any race were 0.67% of the population.

There were 2,130 households, out of which 30.4% had children under the age of 18 living with them, 68.0% were married couples living together, 5.6% had a female householder with no husband present, and 23.1% were non-families. 18.6% of all households were made up of individuals, and 9.0% had someone living alone who was 65 years of age or older. The average household size was 2.62 and the average family size was 3.00. In the township the population was spread out, with 22.2% under the age of 18, 6.1% from 18 to 24, 27.1% from 25 to 44, 27.8% from 45 to 64, and 16.7% who were 65 years of age or older. The median age was 42 years. For every 100 females there were 96.9 males. For every 100 females age 18 and over, there were 93.2 males.

The median income for a household in the township was \$49,019, and the median income for a family was \$54,856. Males had a median income of \$39,334 versus \$25,145 for females. The per capita income for the township was \$20,639. About 1.7% of families and 3.7% of the population were below the poverty line, including 2.9% of those under age 18 and 4.9% of those age 65 or over.

Table DP-1 - Profile of General Population and Housing Characteristics: 2010

Geographic area:  
Plainfield township, Northampton County

Subject	Number	Percent	Subject	Number	Percent
<b>Total population</b>	<b>6,138</b>	<b>100.0%</b>	<b>HISPANIC OR LATINO</b>		
<b>SEX AND AGE</b>			<b>Total population</b>	<b>6,138</b>	<b>100.0%</b>
Male	3,035	49.4%	Hispanic or Latino (of any race)	133	2.2%
Female	3,103	50.6%	Mexican	17	0.3%
Under 5 years	274	4.5%	Puerto Rican	47	0.8%
5 to 9 years	350	5.7%	Cuban	16	0.3%
10 to 14 years	379	6.2%	Other Hispanic or Latino [5]	53	0.9%
15 to 19 years	398	6.5%	Not Hispanic or Latino	6,005	97.8%
20 to 24 years	278	4.5%	<b>RELATIONSHIP</b>		
25 to 29 years	252	4.1%	<b>Total population</b>	<b>6,138</b>	<b>100.0%</b>
30 to 34 years	270	4.4%	In households	6,138	100.0%
35 to 39 years	358	5.8%	Householder	2,353	38.3%
40 to 44 years	454	7.4%	Spouse [6]	1,510	24.6%
45 to 49 years	544	8.9%	Child	1,722	28.1%
50 to 54 years	565	9.2%	Own child under 18 years	1,146	18.7%
55 to 59 years	489	8.0%	Other relatives	319	5.2%
60 to 64 years	453	7.4%	Under 18 years	116	1.9%
65 to 69 years	329	5.4%	65 years and over	91	1.5%
70 to 74 years	224	3.6%	Nonrelatives	234	3.8%
75 to 79 years	203	3.3%	Unmarried partner	144	2.3%
80 to 84 years	174	2.8%	In group quarters	-	-
85 years and over	144	2.3%	Institutionalized population	-	-
Median age (years)	45.5	( X )	Noninstitutionalized population	-	-
16 years and over	5,039	82.1%	<b>HOUSEHOLDS BY TYPE</b>		
18 years and over	4,859	79.2%	<b>Total households</b>	<b>2,353</b>	<b>100.0%</b>
21 years and over	4,679	76.2%	Family households (families) [7]	1,798	76.4%
62 years and over	1,341	21.8%	With own children under 18 years	644	27.4%
65 years and over	1,074	17.5%	Husband-wife family	1,510	64.2%
<b>RACE</b>			With own children under 18 years	529	22.5%
One Race	6,087	99.2%	Female householder, no husband present	173	7.4%
White	5,992	97.6%	With own children under 18 years	73	3.1%
Black or African American	50	0.8%	Nonfamily households [7]	555	23.6%
American Indian and Alaska Native	6	0.1%	Householder living alone	445	18.9%
Asian	27	0.4%	Householder 65 years and over	233	9.9%
Asian Indian	4	0.1%	Households with individuals under 18 years	727	30.9%
Chinese	10	0.2%	Households with individuals 65 years and over	760	32.3%
Filipino	6	0.1%	Average household size	2.61	( X )
Japanese	2	-	Average family size [7]	2.97	( X )
Korean	3	-	<b>HOUSING OCCUPANCY</b>		
Vietnamese	1	-	<b>Total housing units</b>	<b>2,482</b>	<b>100.0%</b>
Other Asian [1]	1	-	Occupied housing units	2,353	94.8%
Native Hawaiian and Other Pacific Islander	1	-	Vacant housing units	129	5.2%
Native Hawaiian	-	-	For rent	22	0.9%
Guamanian or Chamorro	-	-	Rented, not occupied	2	0.1%
Samoan	-	-	For sale only	37	1.5%
Other Pacific Islander [2]	1	-	Sold, not occupied	3	0.1%
Some Other Race	11	0.2%	For seasonal, recreational, or occasional use	17	0.7%
Two or More Races	51	0.8%	All other vacants	48	1.9%
White; American Indian and Alaska Native [3]	12	0.2%	Homeowner vacancy rate (percent) [8]	1.8	( X )
White; Asian [3]	15	0.2%	Rental vacancy rate (percent) [9]	5.4	( X )
White; Black or African American [3]	12	0.2%	<b>HOUSING TENURE</b>		
White; Some Other Race [3]	6	0.1%	<b>Occupied housing units</b>	<b>2,353</b>	<b>100.0%</b>
<b>Race alone or in combination: [4]</b>			Owner-occupied housing units	1,969	83.7%
White	6,041	98.4%	Population in owner-occupied housing units	5,263	( X )
Black or African American	68	1.1%	Average household size of owner-occupied units	2.67	( X )
American Indian and Alaska Native	24	0.4%	Renter-occupied housing units	384	16.3%
Asian	43	0.7%	Population in renter-occupied housing units	875	( X )
Native Hawaiian and Other Pacific Islander	1	-	Average household size of renter-occupied units	2.28	( X )
Some Other Race	17	0.3%			

X Not applicable.

Source: U.S. Census Bureau, 2010 Census.

[1] Other Asian alone, or two or more Asian categories.

[2] Other Pacific Islander alone, or two or more Native Hawaiian and Other Pacific Islander categories.

[3] One of the four most commonly reported multiple-race combinations nationwide in Census 2000.

[4] In combination with one or more of the other races listed. The six numbers may add to more than the total population, and the six percentages may add to more than 100 percent because individuals may report more than one race.

[5] This category is composed of people whose origins are from the Dominican Republic, Spain, and Spanish-speaking Central or South American countries. It also includes general origin responses such as "Latino" or "Hispanic."

[6] "Spouse" represents spouse of the householder. It does not reflect all spouses in a household. Responses of "same-sex spouse" were edited during processing to "unmarried partner."

[7] "Family households" consist of a householder and one or more other people related to the householder by birth, marriage, or adoption. They do not include same-sex married couples even if the marriage was performed in a state issuing marriage certificates for same-sex couples. Same-sex couple households are included in the family households category if there is at least one additional person related to the householder by birth or adoption. Same-sex couple households with no relatives of the householder present are tabulated in nonfamily households. "Nonfamily households" consist of people living alone and households which do not have any members related to the householder.

[8] The homeowner vacancy rate is the proportion of the homeowner inventory that is vacant "for sale." It is computed by dividing the total number of vacant units "for sale only" by the sum of owner-occupied units, vacant units that are "for sale only," and vacant units that have been sold but not yet occupied; and then multiplying by 100.

[9] The rental vacancy rate is the proportion of the rental inventory that is vacant "for rent." It is computed by dividing the total number of vacant units "for rent" by the sum of the renter-occupied units, vacant units that are "for rent," and vacant units that have been rented but not yet occupied; and then multiplying by 100.

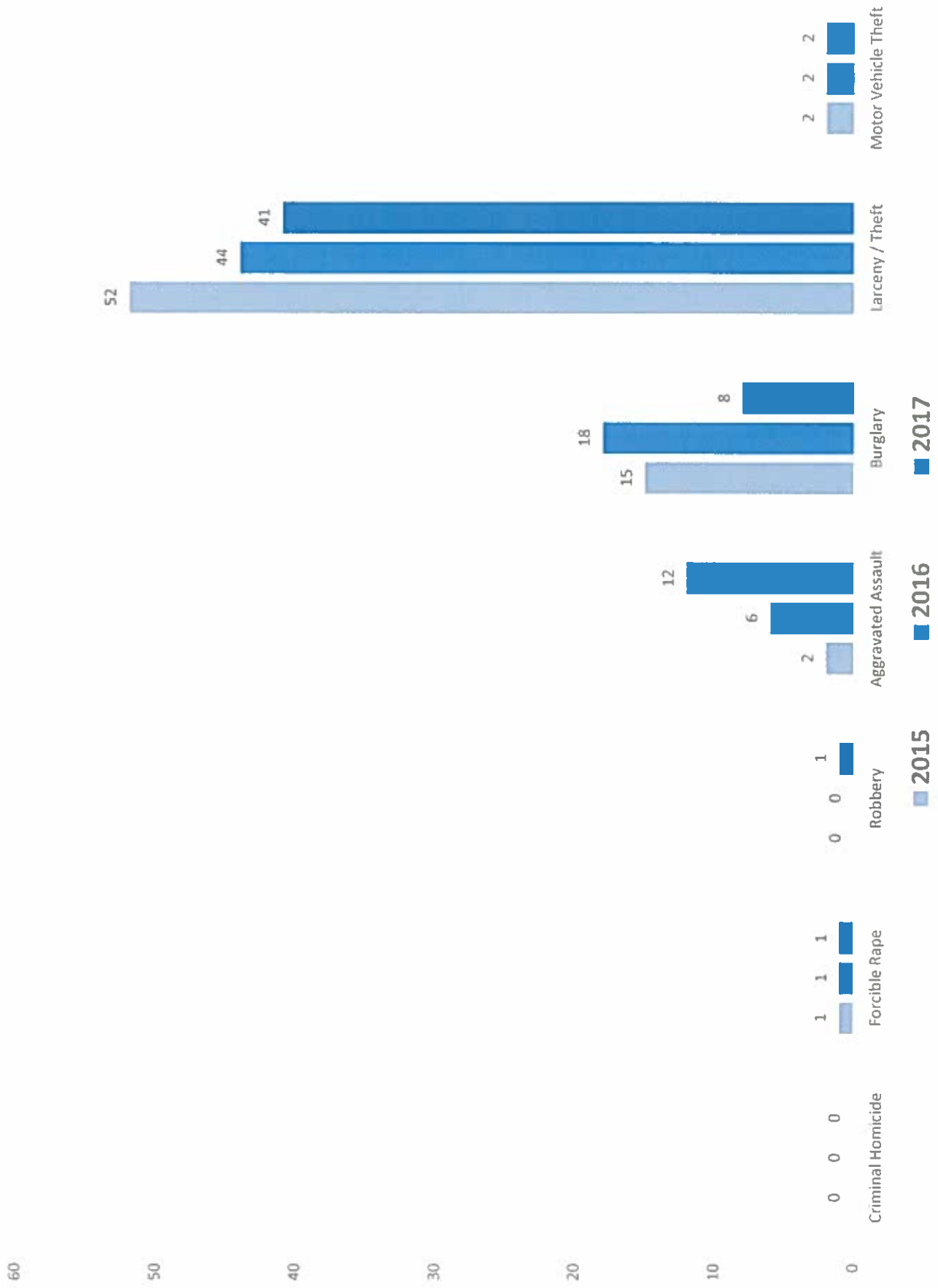
**Plainfield Township  
3-Year UCR Comparison**

<b>Part I Crimes</b>	<b>2015</b>	<b>2016</b>	<b>2017</b>
Criminal Homicide	0	0	0
Forcible Rape	1	1	1
Robbery	0	0	1
Aggravated Assault	2	6	12
Burglary	15	18	8
Larceny / Theft	52	44	41
Motor Vehicle Theft	2	2	2
<b>Total</b>	<b>72</b>	<b>71</b>	<b>65</b>

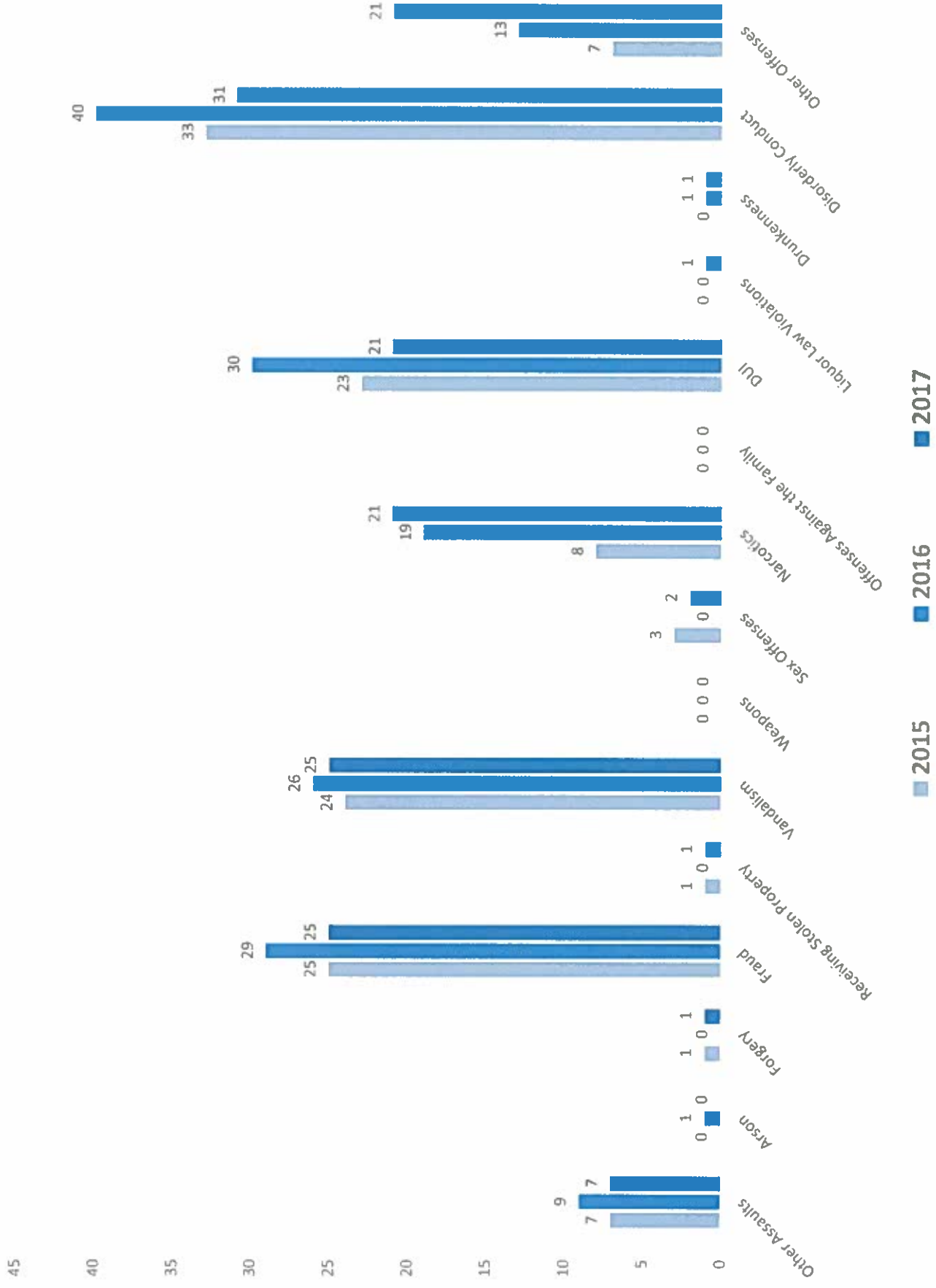
<b>Part II Crimes</b>	<b>2015</b>	<b>2016</b>	<b>2017</b>
Other Assaults	7	9	7
Arson	0	1	0
Forgery	1	0	1
Fraud	25	29	25
Receiving Stolen Property	1	0	1
Vandalism	24	26	25
Weapons	0	0	0
Sex Offenses	3	0	2
Narcotics	8	19	21
Offenses Against the Family	0	0	0
DUI	23	30	21
Liquor Law Violations	0	0	1
Drunkenness	0	1	1
Disorderly Conduct	33	40	31
Other Offenses	7	13	21
<b>Total</b>	<b>132</b>	<b>168</b>	<b>157</b>

<b>Calls For Service</b>	<b>2015</b>	<b>2016</b>	<b>2017</b>
Reportable Accidents	111	114	85
Non-Reportable Accidents	85	84	71
Parking / Traffic Complaints	157	73	79
Disturbances / Domestic	110	90	205
EMS / Medical / Deaths	328	387	415
Overdose	4	4	14
Animal Complaints	88	89	101
Assist Other Agencies / Fires	229	187	269
Suspicious Activities	269	211	267
Alarms	156	172	147
Hazardous Conditions	47	47	65
911	101	102	117
Traffic Citations	113	167	248
Traffic Warnings	107	195	244
Non-Criminal Investigations	61	90	90
Curfew / Juvenile Complaints	1	4	3
All Others	255	323	206
<b>Total</b>	<b>2222</b>	<b>2339</b>	<b>2433</b>

# Plainfield Township 3-Year Comparison Part 1 Crimes

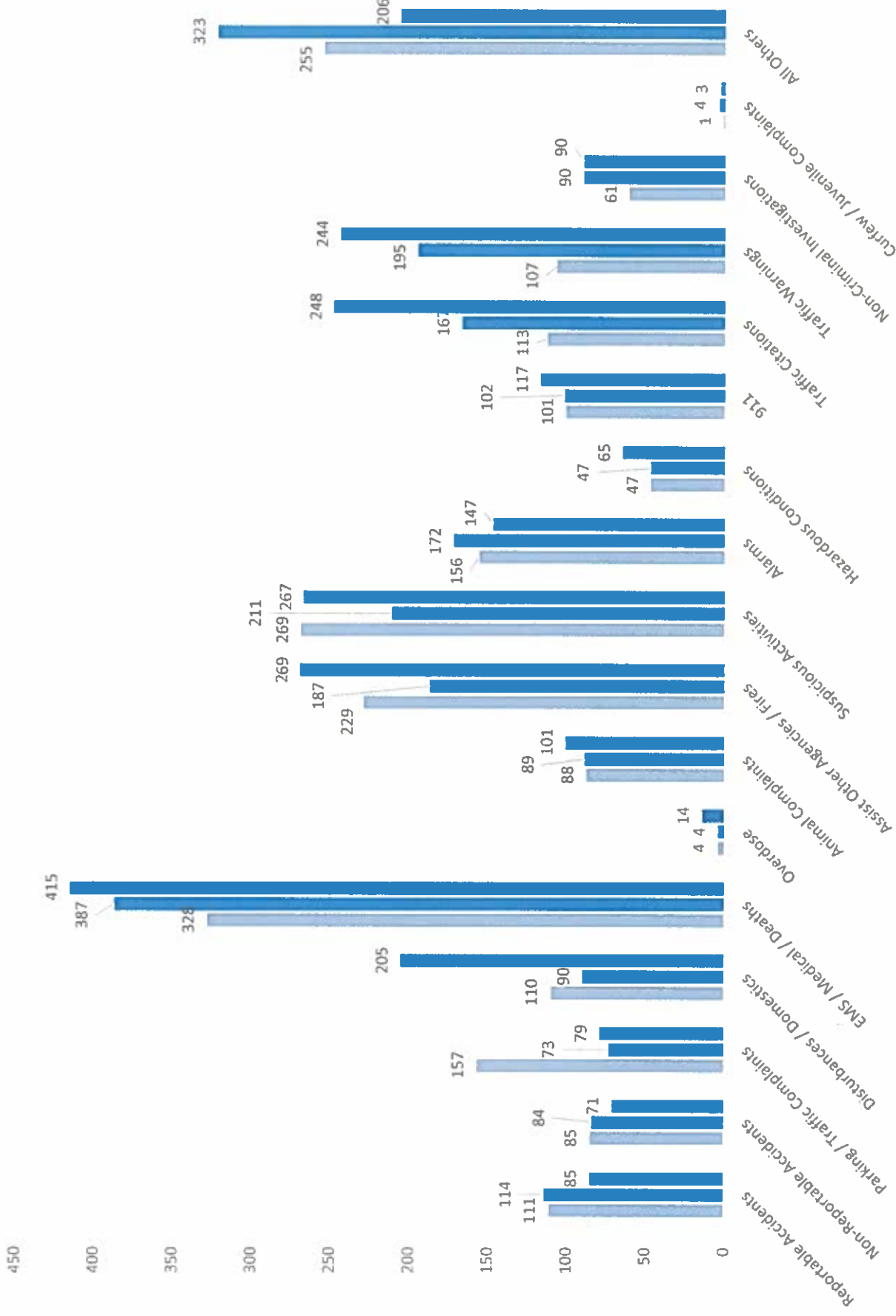


# Plainfield Township 3-Year Comparison Part 2 Crimes



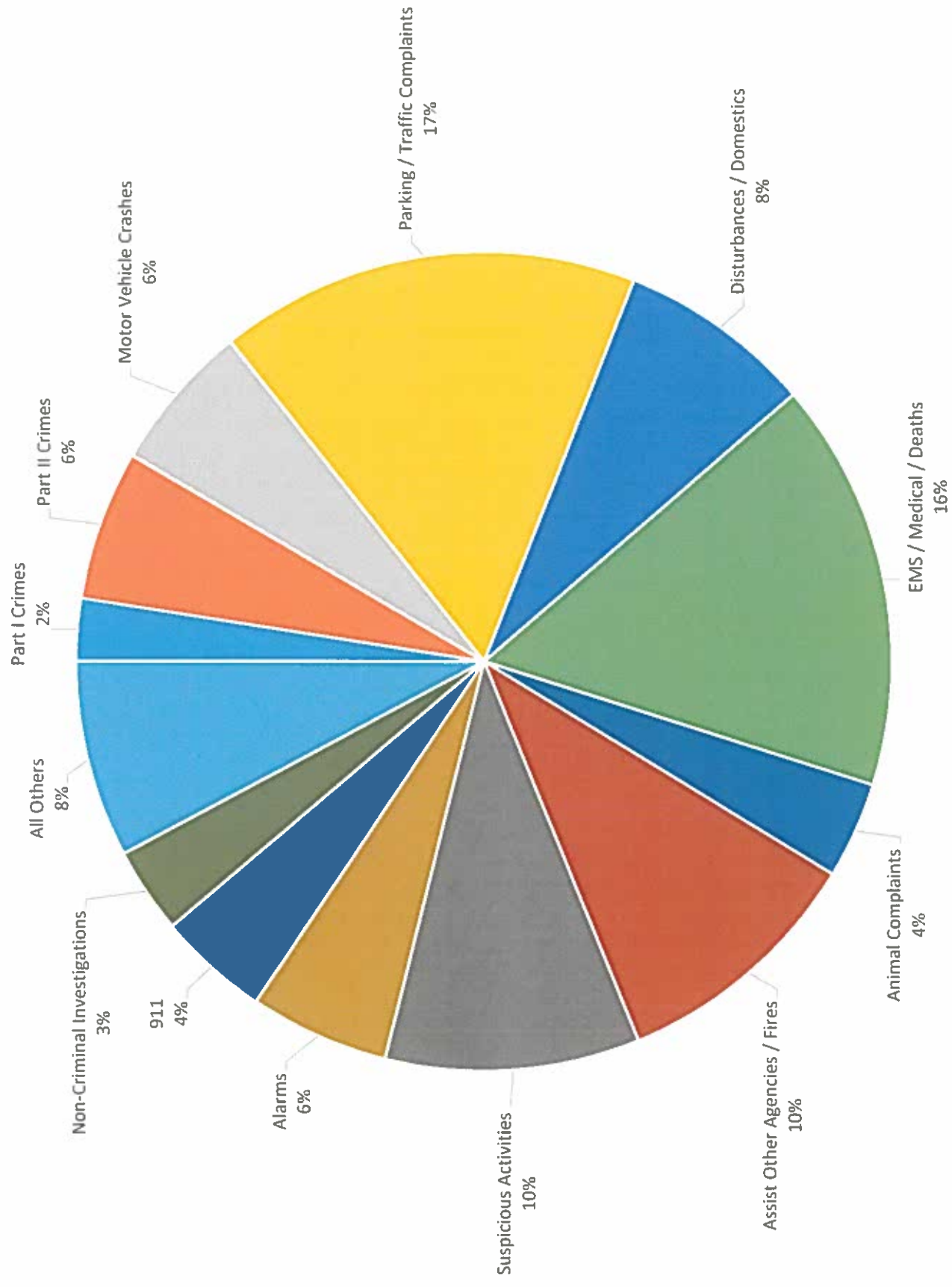


# Plainfield Township 3-Year Comparison Calls for Service



■ 2015 ■ 2016 ■ 2017

# Plainfield Township 2017 Percentage of Time Spent



**Plainfield Township  
2017 Arrests**

<b>OFFENSE</b>	<b>#</b>
ALL OTHER - THREATS (KILL,BOMB,PHONE,ETC	1
ALL OTHER OFFENSES - ALL OTHER (MISC.)	1
ASSAULT-HANDS,FIST	3
ASSAULT-OTHER DANGEROUS WEAPON	3
ASSAULTS - OTHER ASSAULTS (SIMPLE)	2
CRIMINAL MISCHIEF - ALL OTHER	2
CRIMINAL MISCHIEF TO AUTOMOBILES	3
DISORDERLY CONDUCT-ALL OTHERS	1
DISTURBANCES-OTHER (FIGHTS,DISPUTES,ETC)	1
DOG LAW & BITES (1ST OFF. & STATE CIT)	1
DRIVE UNDER INFLUENCE - DRUGS	1
DRIVE UNDER INFLUENCE - DRUGS-IMPAIRED	1
DRIVE UNDER INFLUENCE-ALCOHOL-IMPAIRED	1
DRIVING UNDER THE INFLUENCE - ALCOHOL	15
DRIVING UNDER THE INFLUENCE-LIQUOR/DRUGS	3
FALSE IDENTIFICATION TO LAW ENFORCEMENT	1
FRAUD - CREDIT CARDS, ATM	1
HARASSMENT	8
HIT AND RUN-UNOCCUPIED	1
LIQUOR LAW-UNDERAGE-PURCH,CONSM,POSSESS	6
NARCOTICS-MANUFACTURE-MARIJUANA,ETC.	1
NARCOTICS-POSSESSION-MARIJUANA,ETC.	11
NARCOTICS-POSSESSION-MORPHINE,HEROIN,ETC	3
NARCOTICS-POSSESSION-OTHER DANGEROUS	3
OTHER ASSAULTS - NOT AGGRAVATED	2
ROBBERY-ARMED-FIREARM-GAS SERVICE STN	2
SEX OFFENSES - INDECENT EXPOSURE	2
STOLEN PROPERTY-RECEIVING,POSSESSING,ETC	1
THEFT-\$200 & OVER-FROM BUILDINGS	1
THEFT-\$50 TO \$200-ALL OTHER	3
THEFT-ATTEMPTED-ALL OTHER	1
THEFT-UNDER \$50-ALL OTHER	3
TRAFFIC OFFENSES (COURT CASES NOT DUI)	1
TRESPASSING OF REAL PROPERTY	2
TWP ORD-ALL OTHER	2
WARRANT	5
WARRANTS - LOCAL - CRIMINAL	7
WARRANTS - OTHER AUTHORITY-OTHER WARRANT	1
WARRANTS-LOCAL-SERVICE	1
WARRANTS-OUTSIDE AGENCY-SERVICE	1
<b>Total</b>	<b>109</b>

**Plainfield Township  
2017 Total Incidents**

<b>Incident Type</b>	<b>#</b>
FRAUD - CREDIT CARDS, ATM	3
HARASSMENT	21
HARASSMENT BY COMMUNICATION	5
HAZARDOUS CONDITIONS	65
HIT AND RUN - OCCUPIED	4
HIT AND RUN-UNOCCUPIED	7
HOME CHECK	20
IDENTITY THEFT	3
INFORMATION	27
LIQUOR LAW-UNDERAGE-PURCH,CONSM,POSSESS	1
LOST & FOUND - FOUND ANIMAL	1
LOST & FOUND - FOUND ARTICLES	11
LOST & FOUND - LOST ARTICLES	5
LOST & FOUND - MISSING ADULT FEMALES	1
LOST/MISSING PERSONS	5
LOST/MISSING PROPERTY	1
M.V.THEFT-AUTOS - ALL OTHER PARKING LOTS	1
MEDICAL EMERGENCY	152
MENTAL HEALTH	38
MOTOR VEHICLE THEFT-AUTO	1
MOTOR VEHICLE/DRIVER VEHICLE EXAMINATION	10
NARCOTICS-MANUFACTURE-MARIJUANA,ETC.	1
NARCOTICS-POSSESSION-MARIJUANA,ETC.	8
NARCOTICS-POSSESSION-MORPHINE,HEROIN,ETC	3
NARCOTICS-POSSESSION-OTHER DANGEROUS	4
NARCOTICS-SALE-MORPHINE,HEROIN,CODEINE	3
NOISE COMPLAINT	21
NON-CRIMINAL - OTHER INVESTIGATIONS	64
NON-CRIMINAL - PEDESTRIAN CONTACTS	2
NON-CRIMINAL - PROPERTY DAMAGE	11
NON-CRIMINAL - REPORTS	12
NON-CRIMINAL-ST. LIGHT OUT, ST. REPAIRS.	1
NON-REPORTABLE MOTOR VEHICLE ACCIDENTS	71
OPEN DOORS/WINDOWS - DISCOVERED	6
OTHER ASSAULTS - NOT AGGRAVATED	2
OVERDOSE	14
PFA INFORMATION RECEIVED	7
PORNOGRAPHY/OBSCENE MATERIAL	1
PUBLIC DRUNKENESS	1
PUBLIC SERVICES - BANK ESCORTS, ETC.	7
PUBLIC SERVICES - LOCK OUT	2
PUBLIC SERVICES - MEDICAL ASSISTANCE	217
PUBLIC SERVICES - REPORTS	8
PUBLIC SERVICES-NOTIFICATIONS(POL.INFO.)	1
PUBLIC SERVICES-OTHERS (OFFICER ASSIST)	58
ROBBERY-ARMED-FIREARM-GAS SERVICE STN	1
RUNAWAY - MALE (JUVENILE)	2
RUNAWAY-FEMALE (JUVENILE)	1
SEARCH WARRANT	1
SERVICE CALL-ALARMS-UNFOUNDED-EXCPT FIRE	143
SERVICE CALL-ANIMAL	65
SERVICE CALL-ASSIST MOTORIST/DISABLE VEH	50

**Plainfield Township  
2017 Traffic Citations**

<b>Violation</b>	<b>Location</b>	<b>#</b>
ACCI DAM TO UNATTENDED VEH OR PROPERT	MILL RD	1
ACCI DAM TO UNATTENDED VEH OR PROPERT	W PENNSYLVANIA AVE	1
CARELESS DRIVING	BLUE VALLEY DR	1
CARELESS DRIVING	MILL RD	2
CARELESS DRIVING	PEN ARGYL RD	1
CARELESS DRIVING	SULLIVAN TRAIL	3
DR UNREGIST VEH	HOWER RD	1
DR UNREGIST VEH	ROUTE 33 OFF RAMP	3
DR UNREGIST VEH	ROUTE 512	5
DR UNREGIST VEH	SULLIVAN TRAIL	1
DRG LIC SUS/REV PURS TO SEC 3802/1547B1	ROUTE 512	1
DRG LIC SUS/REV PURS TO SEC 3802/1547B1	SULLIVAN TRAIL	1
DRG LIC SUS/REV PURS TO SEC 3802/1547B1	W PENNSYLVANIA AVE	2
DRIV WHILE OPER PRIV SUSP OR REVOKED	BANGOR RD	3
DRIV WHILE OPER PRIV SUSP OR REVOKED	ROUTE 512	1
DRIV WHILE OPER PRIV SUSP OR REVOKED	SULLIVAN TRAIL	1
DRIVING AT SAFE SPEED	BANGOR RD	2
DRIVING AT SAFE SPEED	DELABOLE RD	1
DRIVING AT SAFE SPEED	MILL RD	2
DRIVING AT SAFE SPEED	PEN ARGYL RD	1
DRIVING AT SAFE SPEED	SULLIVAN TRAIL	2
DRIVING AT SAFE SPEED	W PENNSYLVANIA AVE	1
DRIVING ON ROADWAYS LANED FOR TRAFFIC	DELABOLE RD	1
DRIVING W/O A LICENSE	BANGOR RD	1
DRIVING W/O A LICENSE	CONSTITUTION AVE	1
DRIVING W/O A LICENSE	KESSLERSVILLE RD	1
DRIVING W/O A LICENSE	ROUTE 33 OFF RAMP	1
DRIVING W/O A LICENSE	ROUTE 512	1
DRIVING W/O A LICENSE	W PENNSYLVANIA AVE	2
DRIVING WHILE SUSPENDED DUI RELATED	ROUTE 33 N/B	1
DUTIES AT STOP SIGN	GETZ RD	1
DUTIES AT STOP SIGN	ROUTE 33 N/B	1
DUTIES AT STOP SIGN	SULLIVAN TRAIL	2
FAIL TO USE SAFETY BELT - DRIVER AND FRONT SEAT OC	SULLIVAN TRAIL	1
FAIL TO YIELD RIGHT	PEN ARGYL RD	1
HAVE IMPROPER MUFFLER	BAYBERRY RD	1
IMPROP CHILD RESTRAINT SYSTEM	W PENNSYLVANIA AVE	1
IMPROPER SAFETY CHAINS	W PENNSYLVANIA AVE	1
LIMITATIONS ON DRIVING ON LEFT SIDE OF ROAD	SULLIVAN TRAIL	2
MAXIMUM SPEED LIMITS	SULLIVAN TRAIL	1
MAXIMUM SPEED LIMITS ESTABLISHED ZONES	ALPHA RD	1
MAXIMUM SPEED LIMITS ESTABLISHED ZONES	BANGOR RD	4
MAXIMUM SPEED LIMITS ESTABLISHED ZONES	SULLIVAN TRAIL	12
MEETING/OVERTAKING SCHOOL BUS	STATE PARK RD	1
MEETING/OVERTAKING SCHOOL BUS	SULLIVAN TRAIL	2
NO HEADLIGHTS	SULLIVAN TRAIL	1
NOT USE LOW BEAM	SULLIVAN TRAIL	1
NOT YIELD AT RDWY	SULLIVAN TRAIL	1
OBEDIENCE TO TRAFFIC-CONTROL DEVICES	ASPEN DR	1
OBEDIENCE TO TRAFFIC-CONTROL DEVICES	ROUTE 191	1
OBEDIENCE TO TRAFFIC-CONTROL DEVICES	SULLIVAN TRAIL	1
OPER VEH W/O REQ'D FINANC RESP	W PENNSYLVANIA AVE	1

**Plainfield Township  
2017 Warning Cards Issued**

<b>Violation</b>	<b>Location</b>	<b>#</b>
DEPOSITING WASTE ON HIGHWAY, PROPERTY OR WATERS	ROUTE 512	1
DEPOSITING WASTE ON HWY	SULLIVAN TRAIL	1
DISPLAY OF REGISTRATION PLATE	DELABOLE RD	1
DISPLAY OF REGISTRATION PLATE	KESSLERSVILLE RD	1
DISREGARD TRAFFIC LANE (SINGLE)	SULLIVAN TRAIL	1
DISREGARD TRAFFIC LANE (SINGLE)	W PENNSYLVANIA AVE	1
DR UNREGIST VEH	ABEL COLONY RD	1
DR UNREGIST VEH	ROUTE 33	2
DR UNREGIST VEH	ROUTE 512	10
DR UNREGIST VEH	SULLIVAN TRAIL	1
DRIVING AT SAFE SPEED	KNITTERS HILL RD	1
DRIVING AT SAFE SPEED	ROUTE 115	1
DRIVING AT SAFE SPEED	ROUTE 191	1
DRIVING AT SAFE SPEED	ROUTE 512	1
DRIVING ON RIGHT SIDE OF ROADWAY	SULLIVAN TRAIL	1
DUTIES AT STOP SIGN	CHURCH RD	1
DUTIES AT STOP SIGN	FRANKLIN ST	1
DUTIES AT STOP SIGN	ROUTE 191	1
DUTIES AT STOP SIGN	ROUTE 33 OFF RAMP	15
DUTIES AT STOP SIGN	ROUTE 512	1
DUTIES AT STOP SIGN	SPORTSMAN CLUB RD	1
EXHAUST SYSTEMS, MUFFLERS AND NOISE CONTROL	ROUTE 512	1
EXHAUST SYSTEMS, MUFFLERS AND NOISE CONTROL	SPORTSMAN CLUB RD	2
FAIL TO DISPLAY CERT INSPECT	ROUTE 512	1
FAIL TO KEEP RIGHT	BLUE VALLEY DR	1
FAIL TO KEEP RIGHT	SULLIVAN TRAIL	1
FOLLOW TOO CLOSELY	ROUTE 512	1
GENERAL LIGHTING REQUIREMENTS	BANGOR RD	1
GENERAL LIGHTING REQUIREMENTS	BELFAST RD	1
GENERAL LIGHTING REQUIREMENTS	BLUE VALLEY DR	1
GENERAL LIGHTING REQUIREMENTS	E MOORESTOWN RD	1
GENERAL LIGHTING REQUIREMENTS	ROUTE 191	3
GENERAL LIGHTING REQUIREMENTS	ROUTE 33 OFF RAMP	1
GENERAL LIGHTING REQUIREMENTS	ROUTE 512	7
GENERAL LIGHTING REQUIREMENTS	SULLIVAN TRAIL	2
GENERAL LIGHTING REQUIREMENTS	W PENNSYLVANIA AVE	1
IMPROP SUNSCREENING	PEN ARGYL RD	1
IMPROP SUNSCREENING	ROUTE 191	1
IMPROP SUNSCREENING	ROUTE 512	6
INTERSECTIONS CONTROLLED BY SIGNS	CHURCH RD	1
LIMITATIONS ON BACKING	ROUTE 512	1
MAXIMUM SPEED LIMIT IN A 35 MPH ZONE	ALPHA RD	1
MAXIMUM SPEED LIMIT IN A 35 MPH ZONE	BANGOR RD	1
MAXIMUM SPEED LIMIT IN A 35 MPH ZONE	CONSTITUTION AVE	2
MAXIMUM SPEED LIMIT IN A 35 MPH ZONE	E MOORESTOWN RD	1
MAXIMUM SPEED LIMIT IN A 35 MPH ZONE	KESSLERSVILLE RD	1
MAXIMUM SPEED LIMIT IN A 35 MPH ZONE	SULLIVAN TRAIL	14
MAXIMUM SPEED LIMITS	E 3RD ST	1
MAXIMUM SPEED LIMITS	SULLIVAN TRAIL	2
MAXIMUM SPEED LIMITS ESTABLISHED ZONES	KESSLERSVILLE RD	1
MAXIMUM SPEED LIMITS ESTABLISHED ZONES	PEN ARGYL RD	1
MAXIMUM SPEED LIMITS ESTABLISHED ZONES	ROUTE 512	1
MAXIMUM SPEED LIMITS ESTABLISHED ZONES	SULLIVAN TRAIL	1

**Plainfield Township  
2017 Warning Cards Issued**

<b>Violation</b>	<b>Location</b>	<b>#</b>
NO HEADLIGHTS	BANGOR RD	3
NO HEADLIGHTS	BENDERS CHURCH RD	1
NO HEADLIGHTS	BLUE VALLEY DR	1
NO HEADLIGHTS	CONSTITUTION AVE	2
NO HEADLIGHTS	DELABOLE RD	1
NO HEADLIGHTS	FRANKLIN ST	1
NO HEADLIGHTS	GETZ RD	1
NO HEADLIGHTS	HEIMER RD	1
NO HEADLIGHTS	HOWER RD	1
NO HEADLIGHTS	MILL RD	1
NO HEADLIGHTS	PEN ARGYL RD	2
NO HEADLIGHTS	ROUTE 191	2
NO HEADLIGHTS	ROUTE 512	29
NO HEADLIGHTS	SULLIVAN TRAIL	5
NO HEADLIGHTS	W PENNSYLVANIA AVE	6
NO REAR LIGHTS	BANGOR RD	2
NO REAR LIGHTS	BOCCE CLUB RD	1
NO REAR LIGHTS	DELABOLE RD	1
NO REAR LIGHTS	E MOORESTOWN RD	1
NO REAR LIGHTS	GRAND CENTRAL RD	1
NO REAR LIGHTS	KESSLERSVILLE RD	1
NO REAR LIGHTS	KROMER RD	1
NO REAR LIGHTS	MACK RD	1
NO REAR LIGHTS	ROUTE 115	5
NO REAR LIGHTS	ROUTE 191	2
NO REAR LIGHTS	ROUTE 512	12
NO REAR LIGHTS	SULLIVAN TRAIL	4
NO REAR LIGHTS	TEELS RD	1
NOT USE LOW BEAM	SULLIVAN TRAIL	2
OBEDIENCE TO TRAFFIC CONTROL DEVICES	ROUTE 512	1
OBEDIENCE TO TRAFFIC-CONTROL DEVICES	BLUE VALLEY DR	1
OBEDIENCE TO TRAFFIC-CONTROL DEVICES	SULLIVAN TRL	1
OBSCURED PLATES - ILLEGIBLE AT REASONABLE DISTANCE	ROUTE 512	1
OPERAT VEH W/O VALID INSPECT	MILL RD	1
OPERAT VEH W/O VALID INSPECT	ROUTE 512	3
OPERAT VEH W/O VALID INSPECT	W PENNSYLVANIA AVE	1
RECKLESS DRIVING	BELFAST RD	1
REGISTRATION AND CERTIFICATE OF TITLE REQUIRED	BELFAST RD	1
REGISTRATION AND CERTIFICATE OF TITLE REQUIRED	ROUTE 33	1
REGISTRATION AND CERTIFICATE OF TITLE REQUIRED	ROUTE 512	1
REQUIRED FINANCIAL RESPONSIBILITY	ROUTE 512	1
REQUIRED FINANCIAL RESPONSIBILITY	W PENNSYLVANIA AVE	1
SIGNAL IMPROP	ROUTE 512	1
STOP SIGNS AND YIELD SIGNS	BLUE VALLEY DR	1
STOP SIGNS AND YIELD SIGNS	CHURCH RD	1
STOP SIGNS AND YIELD SIGNS	DELABOLE RD	1
STOP SIGNS AND YIELD SIGNS	KESSLERSVILLE RD	1
STOP SIGNS AND YIELD SIGNS	PEN ARGYL RD	1
STOP SIGNS AND YIELD SIGNS	ROUTE 191	2
TURNING MOVEMENTS AND REQUIRED SIGNALS	KESSLERSVILLE RD	1
UNLAWFUL ACTIVITIES	CHURCH RD	2
UNLAWFUL ACTIVITIES	E MOORESTOWN RD	1
UNLAWFUL ACTIVITIES	KESSLERSVILLE RD	1

**Plainfield Township  
2017 Motor Vehicle Crashes**

<b>Primary Roadway</b>	<b>Intersection</b>	<b>Landmark</b>	<b>#</b>
ABEL COLONY			2
APLHA	WEST ST		1
BANGOR		FARMERS GROVE	1
BANGOR			19
BANGOR	BELFAST RD		1
BANGOR	BOOKS HILL RD		3
BANGOR	ENGLER RD		1
BANGOR	PEN ARGYL RD		1
BANGOR	SCHOOL RD		1
BLUE VALLEY			4
BOOKS HILL			1
BROADWAY		MCDONALD'S	2
BUSS	PENNSYLVANIA AVE		1
CHURCH			2
CHURCH	RUPPEL RD		2
DELABOLE			12
ENGLER	KESSLERSVILLE		1
GALL			1
GLASS			1
HEIMER			1
HEIMER	BENDERS CHURCH RD		1
JACOBSBURG	MOORESTOWN RD		1
KESSLERSVILLE			6
KESSLERSVILLE	BANGOR RD		1
KESSLERSVILLE	GAP VIEW RD		1
KNITTERS HILL			2
LEFEVRE			3
MACK			1
MALE			2
MIDDLETOWN			1
MILL			1
MOORESTOWN			8
MOORESTOWN		RITA'S	1
MOORESTOWN		VALERO'S	1
MOORESTOWN	SULLIVAN TRAIL		2
OLD ALLENTOWN			1
PEN ARGYL			5
PEN ARGYL		WASTE MANAGEMENT ENTRANCE	1
PEN ARGYL	BANGOR RD		2
PEN ARGYL	MILL RD		2
PENNSYLVANIA			10
PENNSYLVANIA	GLASS ST		1
PENNSYLVANIA	BUSS ST		1
PENNSYLVANIA		EAST PENN AUTO SALES	1
ROUTE 512			4
ROUTE 512		ROUTE 33 NORTH OFF RAMP	7
ROUTE 512	EPPS ST	BLUE VALLEY LANES	1
ROUTE 512		AT SUBWAY	1
SANDT			1
SHADY			1
SULLIVAN TRAIL	BELFAST RD		2
SULLIVAN TRAIL			13



**Plainfield Township  
2017 Motor Vehicle Crashes**

<b>Primary Roadway</b>	<b>Intersection</b>	<b>Landmark</b>	<b>#</b>
SULLIVAN TRAIL		WENDY'S RESTAURANT	1
SULLIVAN TRAIL		PETEY'S EATEY'S	1
SULLIVAN TRAIL		WG PROFESSIONAL BLDG	1
SULLIVAN TRAIL		WENDY'S RESTAURANT	1
SULLIVAN TRAIL	MOORESTOWN RD		2
SULLIVAN TRAIL	SCHOOL RD		1
SULLIVAN TRAIL	SPORTSMAN CLUB RD		1
<b>Total</b>			<b>152</b>